

Sources: Esri, HERE, DeLorme, USGS, Intermap, INCREMENT P, NRCan, Esri Japan, METI, Esri China (Hong Kong), Esri Korea, Esri (Thailand), MapmyIndia, NGCC, OpenStreetMap contributors, and the GIS User Community

Legend



RECEIVED
JUL 13 2017
GA DNR



Vicinity Map for Beach Crossover at Wylet Street

1 inch = 0 miles

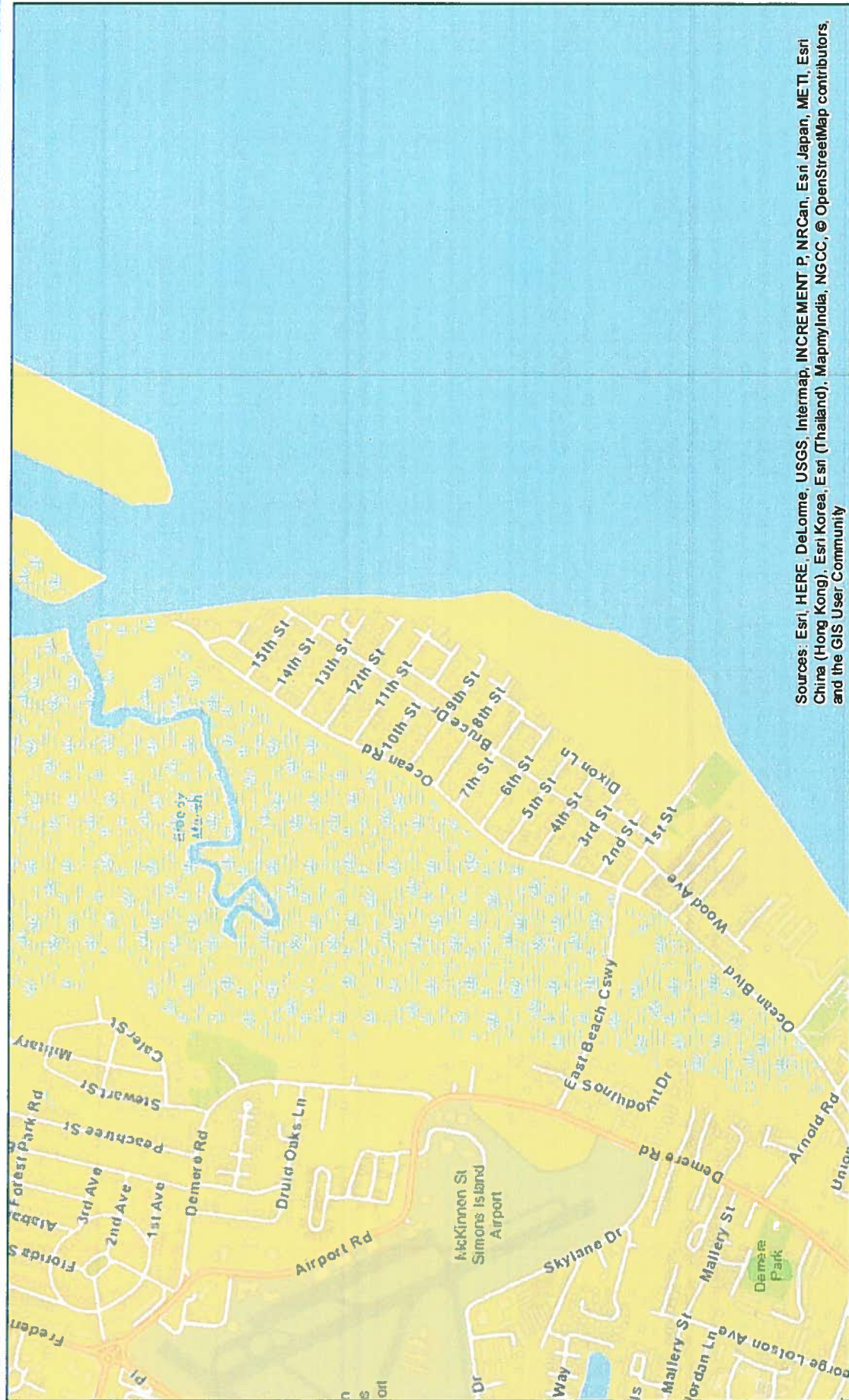


May 30, 2017

Glynn County GIS Department
 Phone: 912-554-7418
 Email: GIS@glynncounty-ga.gov

This map is a product of Glynn County Geographic Information System (GCIS). The GCIS expressly disclaims any liability that may result from the use of these maps.

Author: Web AppBuilder 6.7 ArcGIS
 Document Name: 46732444 67467264645 2-17-16 630



Sources: Esri, HERE, DeLorme, USGS, Intermap, INCREMENT P, NRCan, Esri Japan, METI, Esri China (Hong Kong), Esri Korea, Esri (Thailand), MapmyIndia, NGCC, © OpenStreetMap contributors, and the GIS User Community

Legend

Project Vicinity Map for Gould's Inlet Beach Access Improvement

1 inch = 0 miles



April 13, 2017

Glynn County GIS Department
Phone: 912-554-7418
Email: GIS@glynncounty-ga.gov

This map is a product of Glynn County Geographic Information System (CGIS). The CGIS expressly disclaims any liability that may result from the use of these maps.

RECEIVED
JUL 13 2017
GA DNR

Author: Web Appstar for ArcGIS
Document Name: 96602e8e89461ab0ba238e4276a8280
www.glynncounty.org



GLYNN COUNTY PUBLIC WORKS
 4145 NORWICH STREET - BRUNSWICK, GEORGIA 31520
 PHONE: (912) 554-7746 / FAX: (912) 558-1549
 WWW.GLYNNCOUNTY.ORG

REVISIONS	DATE

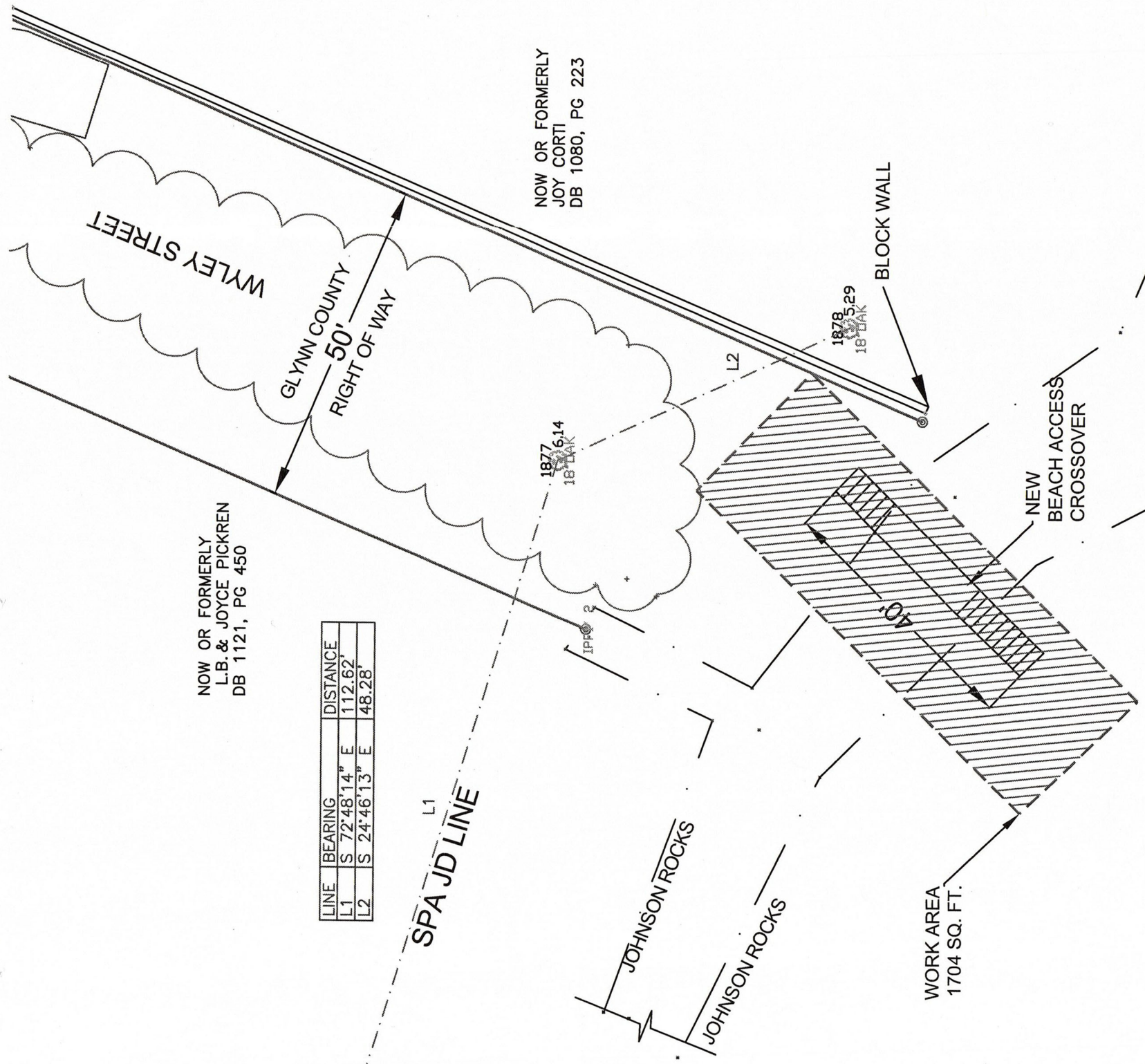

WYLEY STREET
 BEACH CROSSOVER
 NEW CONSTRUCTION
 GLYNN COUNTY, GEORGIA

DATE: 10 JULY 2017
 SCALE: 1:20
 DESIGN BY: TMV
 DRAWN BY: TMV
 REVIEWED BY:

The proposed project area has a zoning designation that permits park and recreation in the area. The proposed project does not violate Glynn County's Zoning Ordinance.

Pamela Thompson 7.10.17
 Pamela Thompson
 Director of Community Development

I HEREBY CERTIFY: THAT THIS SURVEY WAS PREPARED IN CONFORMITY WITH THE TECHNICAL STANDARDS FOR PROPERTY SURVEYS IN GEORGIA AS SET FORTH IN CHAPTER 180-7 OF THE BOARD RULES OF THE GEORGIA BOARD OF REGISTRATION FOR PROFESSIONAL ENGINEERS AND LAND SURVEYORS AND AS SET FORTH IN THE GEORGIA PLAT ACT O.C.G.A. 15-6-67.



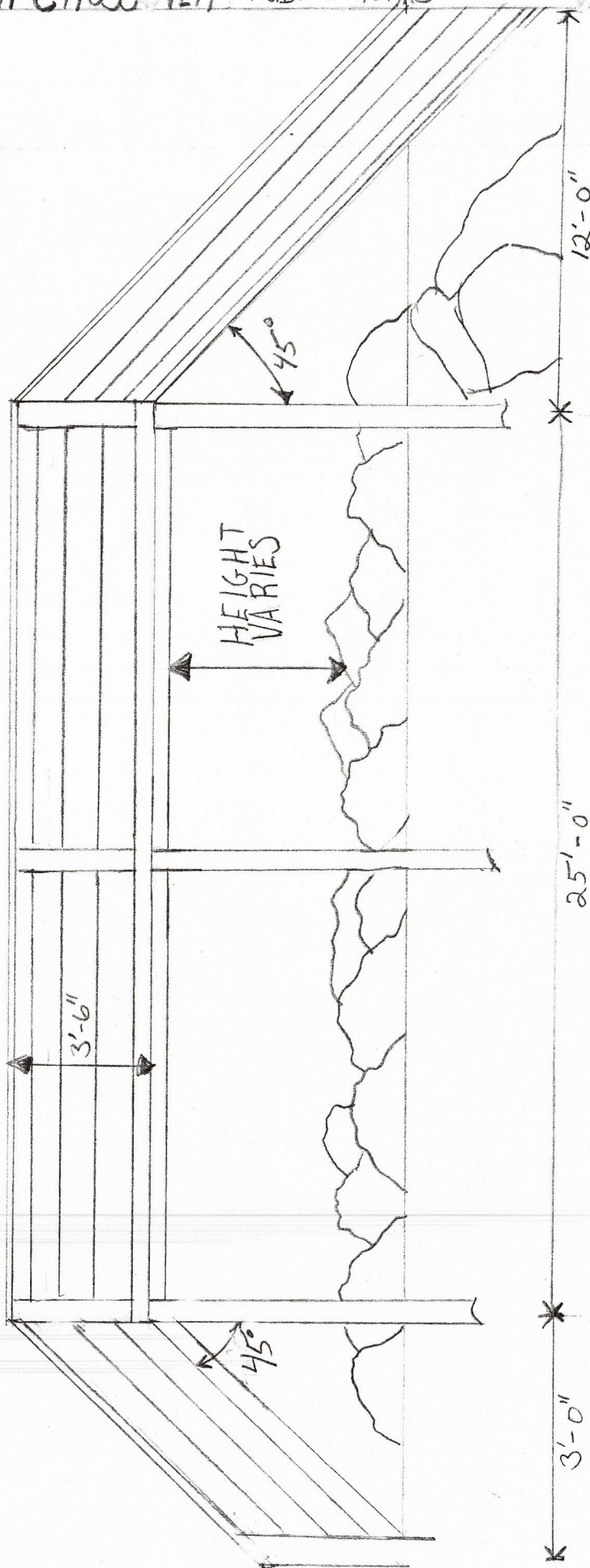
RECEIVED
 JUL 13 2017
 GA DNR

SITE PLAN
 WYLEY STREET

BEACH CROSSOVER

GLYNN COUNTY
PUBLIC WORKS

DRAWING N.T.S.

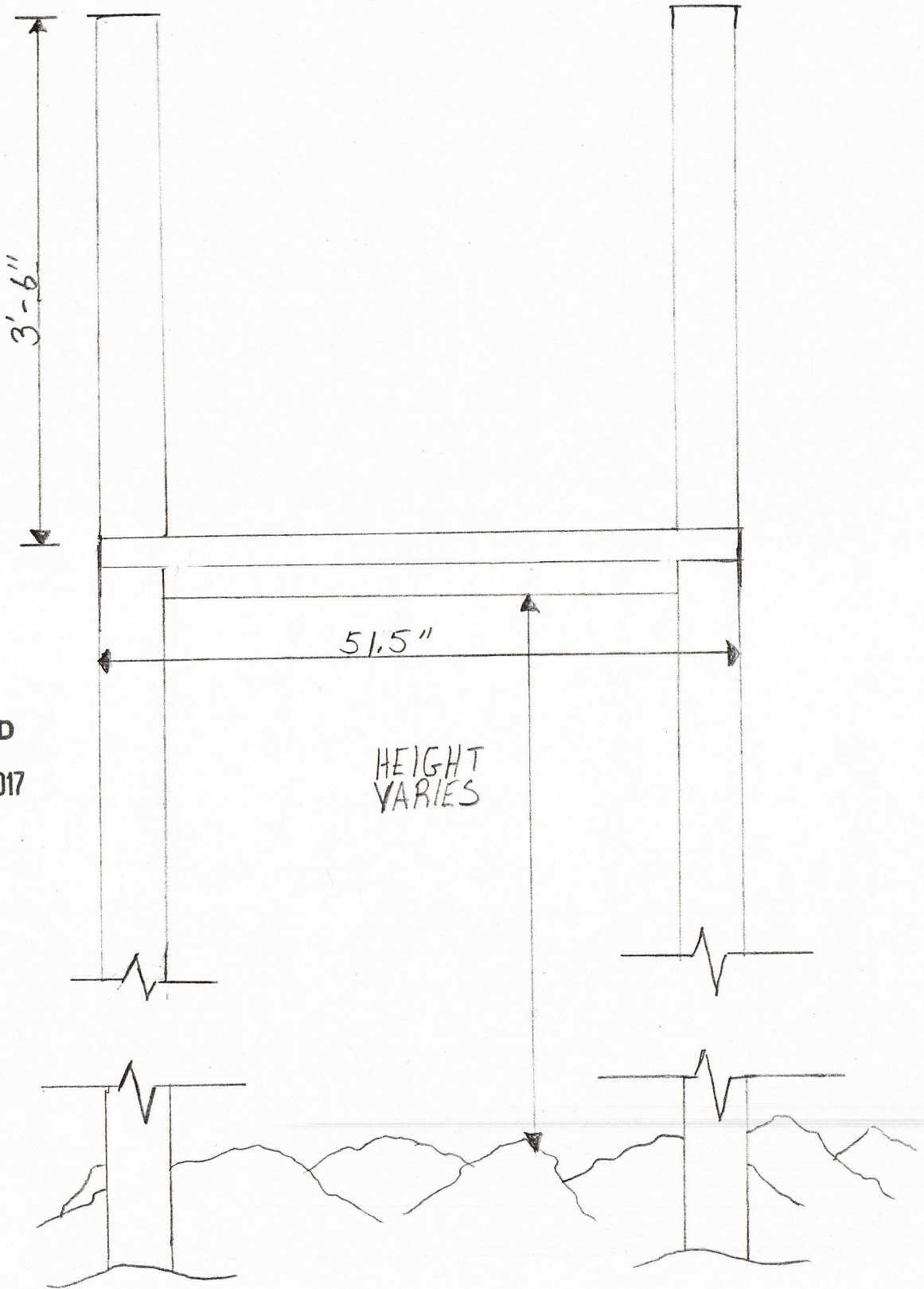


PROFILE VIEW

RECEIVED

JUL 13 2017

GA DNR



RECEIVED
JUL 13 2017
GA DNR

SECTION VIEW

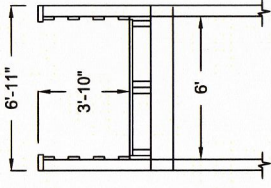


PREPARED BY:
 GLYNN COUNTY PUBLIC WORKS
 4165 NORWICH STREET - BRUNSWICK, GEORGIA 31520
 WWW.GLYNNCOUNTY.ORG
 PHONE: (912) 554-7746 / FAX: (912) 558-1549

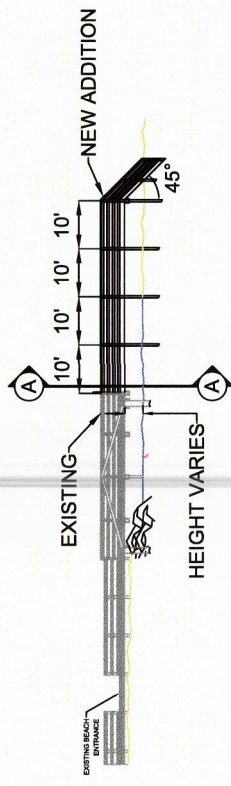
DATE	
REVISIONS	
CHANGED EXTENSION FROM 20' TO 40'	
02/01/18	

GLYNN COUNTY, GEORGIA
 GOULD'S INLET
 CROSSOVER ADDITION

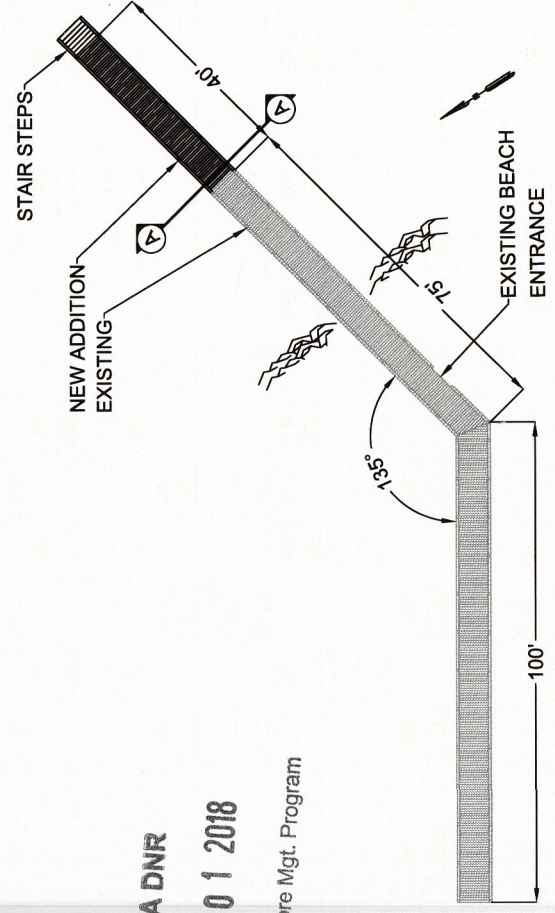
DATE: 12 APR 17
SCALE: VARIES
DESIGN BY: TMM
DRAWN BY: TMM
REVIEWED BY:



SECTION 'A-A'
 GOULD'S INLET BEACH CROSSOVER
 SCALE 1:5



PROFILE VIEW
 GOULD'S BEACH CROSSOVER
 SCALE 1:25



PLAN VIEW
 GOULD'S INLET BEACH CROSSOVER
 SCALE 1:25

GA DNR
 FEB 01 2018
 Marsh & Shore Mgt. Program



PREPARED BY:
 GLYNN COUNTY PUBLIC WORKS
 4145 NORWICH STREET - BRUNSWICK, GEORGIA 31520
 PHONE: (912) 554-7746 / FAX: (912) 558-1549
 WWW.GLYNNCOUNTY.ORG

REVISIONS	DATE
CHANGED EXTENSION FROM 20' TO 40'	02/01/18

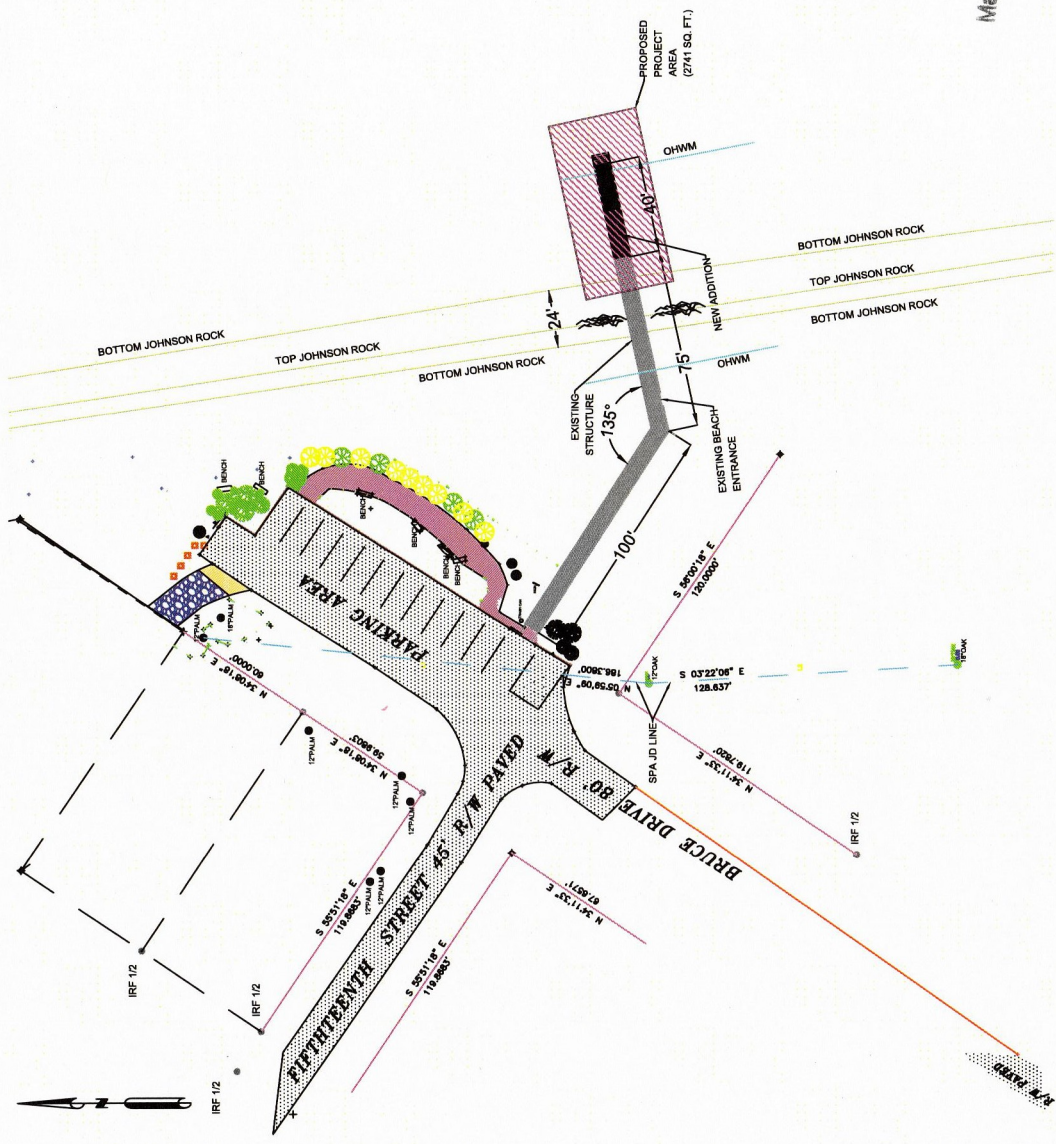
GLYNN COUNTY, GEORGIA
 GOULD'S INLET
 SITE PLAN
 CROSSOVER ADDITION

DATE: 12 APR 17
SCALE: 1:50
DESIGN BY: TM
DRAWN BY: TM
REVIEWED BY:

GA DNR

FEB 01 2018

Marsh & Shore Mgt. Program



SITE PLAN
 GOULD'S INLET