



COASTAL RESOURCES DIVISION
ONE CONSERVATION WAY • BRUNSWICK, GA 31520 • 912.264.7218
COASTALGADNR.ORG

MARK WILLIAMS
COMMISSIONER

DOUG HAYMANS
DIRECTOR

FEB 09 2018

Ken Lavet
Gemini Pictures, LLC.
3313 Louis Street
Savannah, GA 31404

Re: Letter of Permission (LOP), Temporary Activities in the State's Coastal Marshlands Protection Act Jurisdiction, Priest Landing and Isle of Hope Marina, Multiple Waterways, Chatham County, Georgia.

Dear Mr. Lavet:

This Letter of Permission (LOP) is in response to your request received February 8, 2018 to temporarily install a float at Isle of Hope Marina on the Skidaway River and to temporarily moor production vessels at and in the vicinity of Priest Landing on the Wilmington River, Chatham County, Georgia. The project will begin no sooner than 15 days from the date on this letter and be completed no later than August 24, 2018. Production dates are subject to change due to weather or unforeseen production changes.

The Priest Landing project includes the temporary mooring of picture boats and production vessels, spudding of production vessels, and use of production equipment at or in the vicinity of the University of Georgia's Skidaway Institute of Oceanography Priest Landing facility on the Wilmington River, Chatham County, Georgia. Production vessels will include three (3) 40' x 80' barges with spuds for lighting, rigging, and camera gear (two will be moored at the dock while the third will be placed in open water approximately one (1) mile southeast of the dock); one (1) 30' pontoon boat for camera gear; one (1) 45' Island Explorer boat for video and personal gear; two (2) 25' RIB shuttle boat for utility; two (2) 8' jet ski for safety; and one (1) marine patrol boat. Movie lights and camera equipment will be staged at the facility. Some equipment will be used on the dock and the remaining equipment will be loaded on the production barges. Upon completion of production, all equipment will be removed from the dock as soon as production work has ceased.

The Isle of Hope Marina project includes the temporary installation of a floating dock on the landward side of the marina's most seaward tier of floats. One (1) 16ft. X 30ft floating dock will be secured to the existing dock. A 14ft. X 18ft temporary structure will be constructed on the temporary float. The floating dock and associated Key House structure will be removed as soon as production wraps for the scene. Picture boats and support boats will be moored at the facility. Marine Patrol will be on-site during production to monitor marine traffic in the vicinity of production.

The Department authorizes the temporary installation and removal as outlined in the attached description provided all Best Management Practices (BMPs) are used to prevent any erosion and

sedimentation at the site and to protect Coastal Marshlands. During installation and removal, unauthorized equipment, materials, or debris may not be placed in, disposed of, or stored in marsh jurisdiction areas. All material removed must be relocated to the upland. Any visible alterations in marsh topography will be restored immediately using low-impact hand tools. Any damage to the marsh vegetation that has not recovered naturally during the next growing season will be repaired by a method acceptable to the Department.

This authorization does not relieve you from obtaining any other required federal, state, or local permits including an executed Marine Event Permit from Georgia Department of Natural Resources Law Enforcement Division.

Tidal water bottoms and marshlands of coastal Georgia are public trust lands controlled by the State, except for such lands where a validated Crown Grant or State Grant exists. If you have any questions you may contact Deb Barreiro at 912.266.3695

Sincerely,



Jill Andrews
Chief, Coastal Management Section

Enclosures: Project description and location maps

cc: Dr. Clark Alexander
Skidaway Institute of Oceanography
10 Ocean Science Circle
Savannah, GA 31411

Charlie Waller
Isle of Hope Marina
50 W. Bluff Drive
Savannah, GA 31406

Mark Carson
GADNR LE
1 Conservation Way
Brunswick, GA 31520

Beth Nelson
Film Savannah
P.O. Box 128
Savannah, GA 31402

February 8, 2018



Georgia Department of Natural Resources
1 Conservation Way
Brunswick, GA 31520

Dear Deb and Karl,

RE: Letter of Request, *Gemini Man*, Gemini Pictures, LLC

LOCATION 1

'Marina / Docks' – Isle of Hope Marina, 50 W Bluff Drive, Savannah, GA 31406

PREP – Monday, February 26, 2018 to Friday, March 9, 2018
FILM – Monday, March 12, 2018 to Wednesday, March 14, 2018
WRAP – Thursday, March 15, 2018 to Monday, March 19, 2018

Our tentative schedule is to shoot for three (3) days in this area between March 1, 2018 and April 30, 2018. These extended dates allow for inclement weather or unforeseen production changes. The Company will film during daylight hours. All production vehicles will be parked in designated parking lots and on private property.

For the scenes at this location, there will be one (1) 16' wooden Old Town picture boat and one (1) 30' Chris-Craft Corsair picture boat. The boats will be docked at the marina in several scenes. In Sc. 68, the 30' Chris-Craft Corsair picture boat will leave the dock heading north.

The support vessels for filming will consist of one (1) 45' pontoon boat for video village, one (1) 30' pontoon boat for camera, one (1) 24' Carolina skiff for lighting, one (1) 17' Privateer for utility, one (1) 19' Nautica RIB for safety, one (1) personal watercraft for safety, and one (1) marine patrol boat.

Production is seeking permission to break the 'no wake zone' in this waterway for one day of filming currently scheduled for Monday, March 12. Production is requesting to go 20 MPH. Production will be working with each homeowner that has property with access to the water. Production will photo document each floating dock, piling, and bulkhead prior to any work performed in the waterway.

On Monday, February 26, Production requests to tie a pre-built temporary floating dock to the existing dock at Isle of Hope Marina. The dock is a Unifloat dock made by Bellingham Marine. The dock is made of the same materials and by the same company as the existing docks at Isle of Hope Marina. The temporary floating dock measures 16' by 30'. Once secured to the existing dock, Production requests to build a 13'3" by 17'3" temporary structure. Production requests to remove the dock on Monday, March 19.

Production is requesting permission to hire off duty marine patrol and their vessel to patrol the water within the 500' waterline of our set. This is to guard our set and crew from any recreational water vehicle or person encroaching our set. While filming, public access to the proposed filming area will be managed by crew and a private security company. The Company will coordinate with the GADNR Law Enforcement to obtain necessary Marine Event permits.

LOCATION 2

'ESTUARIES / OPEN OCEAN' – Priest's Landing dock, OSCA Rd, Savannah, GA 31411

PREP – Tuesday, March 13, 2018 to Wednesday, March 14, 2018

FILMING – Thursday, March 15, 2018 to Friday, March 16, 2018

IDLE – Saturday, March 17, 2018 to Sunday, March 18, 2018

FILMING – Monday, March 19, 2018 to Tuesday, March 20, 2018

WRAP – Wednesday, March 21, 2018 to Thursday, March 22, 2018

Our tentative schedule is to shoot for four (4) days in this area between March 1, 2018 and April 30, 2018. These extended dates allow for inclement weather or unforeseen production changes. The company will film during daylight hours. All production vehicles will be parked in designated parking lots and on private property.

For the scenes at this location, our picture boat list includes one (1) 16' wooden Old Town Runabout picture boat, one (1) 30' fiberglass Chris-Craft Corsair picture boat, and one (1) 80' fiberglass Bettina Vita Yacht. The boats will be docked at the Priest Landing dock and at barges depending on the scene.

Off Dock

16' Wooden Runabout and 80' Bettina Vita Yacht secured to two floating barges off of main dock. Support equipment on dock and in support boats.

Open Ocean

16' Wooden Runabout and 80' Bettina Vita Yacht secured to a floating barge in open river area approximately one (1) mile from the main dock. Support equipment in support boats.

Estuaries

30' Chris-Craft Corsair travels through estuaries approximately one (1) mile from the main dock. Filmed via aerial photography.

The support vessels for filming will consist of three (3) 40' x 80' barges with spuds for lighting, rigging, and camera gear (two will be extensions of the dock while the third will be placed in open water approximately one (1) mile southeast of the dock); one (1) 30' pontoon boat for camera gear; one (1) 45' Island Explorer boat for video and personal gear; two (2) 25' RIB shuttle boat for utility; two (2) 8' jet ski for safety; and one (1) marine patrol boat.

All spuds on barges will not penetrate riverbed. All boats and barges will remain in the river estuaries and not travel over or in the marsh.

In Sc. 38, 43, and 40 (currently scheduled for Monday, March 19, 2018), the Old Town Runabout and Bettina Vita Yacht picture boats will be docked to a single barge approximately one (1) mile east of the dock in open water. All support vessels will accompany the picture boats to the new location.

In Sc. 69 (currently scheduled for Tuesday, March 20, 2018), the Chris-Craft Corsair picture boat will travel through the estuaries approximately one (1) mile north of the dock. Speeds could reach up to 20 MPH in the area. Minimal support vessels (safety boats and Marine Law Enforcement) will accompany the picture boat to the new location. We will be utilizing aerial photography for this scene, either a helicopter or drone. The Company will coordinate with the City of Savannah and the Federal Aviation Association to obtain the necessary permits for aerial photography.

Production is requesting permission to hire off duty marine patrol and their vessel to patrol the water within the 500' waterline of our set. This is to guard our set and crew from any recreational water vehicle or person encroaching our set. While filming, public access to the proposed filming area will be intermittently managed by crew and a private security company. The Company will coordinate with the GADNR Law Enforcement to obtain necessary Marine Event permits.

Sincerely,

Ken Lavet
Location Manager, *Gemini Man*
3313 Louis Street, Savannah, GA 31404
818-383-2740
kdlavet@gmail.com

Oran Domingue
Assistant Location Manager, *Gemini Man*
3313 Louis Street, Savannah, GA 31404
571-723-9460
oran.domingue@gmail.com

Sara Alread
Assistant Location Manager, *Gemini Man*
3313 Louis Street, Savannah, GA 31404
912-399-1445
saraalread@gmail.com

16' WOODEN OLD TOWN BOAT




30' CHRIS-CRAFT CORSAIR



**17' Utility Boat
(Safety)**



19' RIB Shuttle Boat




30' Barge (Camera)

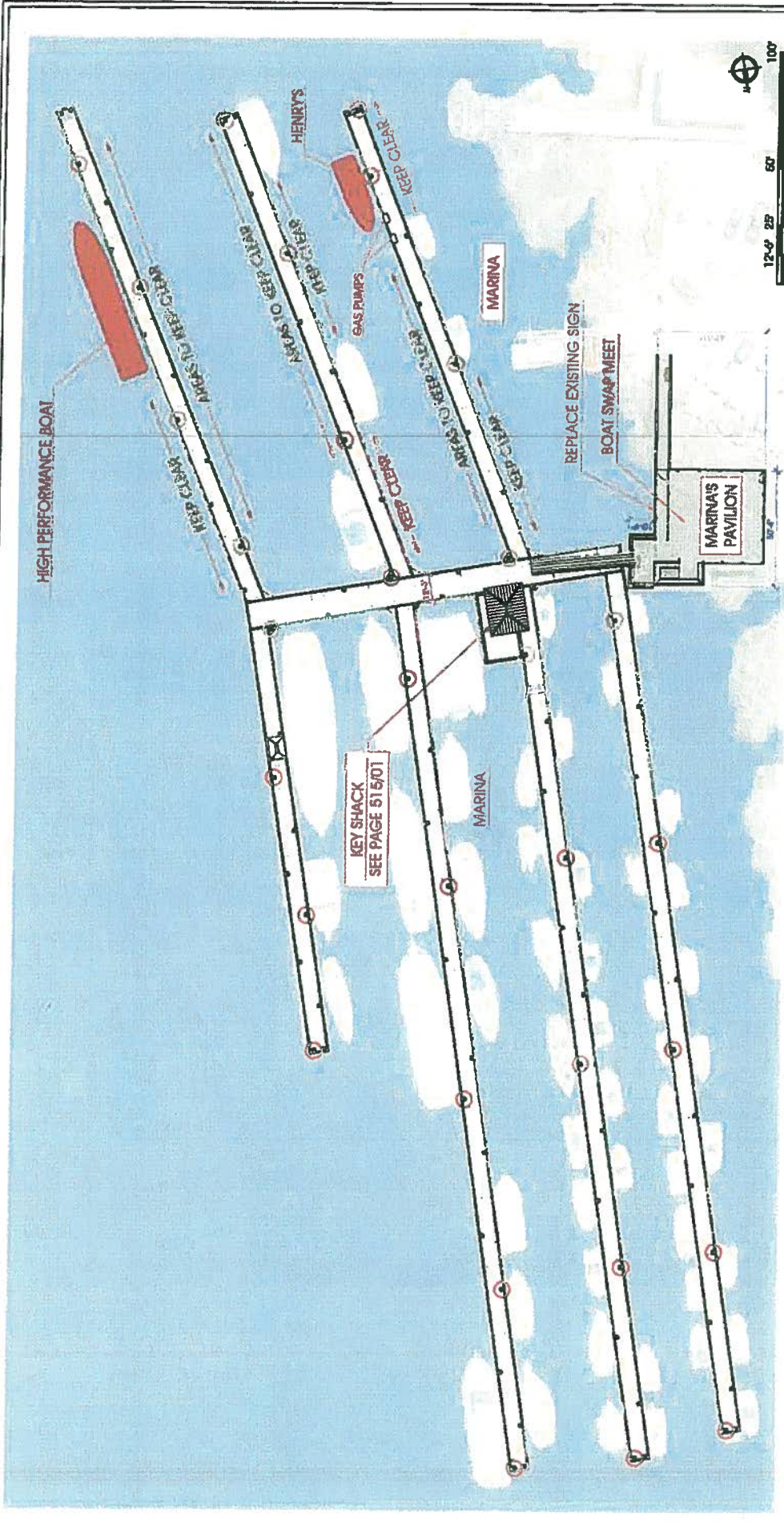


45' Explorer Boat (Equipment)



8' Jet Ski





PRELIMINARY

513
515
DP 01

GEMINI MAN	
DIRECTOR: ANG LEE	PROJ. DESIGNER: GUY HENDRIX DWAS
VP: RALPH W. WILSON	SCALE: G. SCALE
DESIGNER: DANIELA MEDEROS	DATE: 02/02/18
PROJECT: MARINA, PAVILION & KEY SHACK	LOCATION: ISLE OF HOPE MARINA

○ ADDED LIGHTING
BY SET DEC

INT/EXT. MARINA AND PAVILION | PART 1 | MASTER PLAN

SCALE: USE GRAPHIC SCALE

(P1)