




Map of existing structures at Troupe Creek inshore artificial reef with side scan sonar imagery taken at high tide on June 14th, 2018.

-  Pilings
-  Concrete Culvert
-  Fish Aggregating Device