




Map of existing structures at Troupe Creek inshore artificial reef with aerial imagery taken at low tide on July 10th, 2018.

-  Pilings
-  Concrete Culvert
-  Fish Aggregating Device