



COASTAL RESOURCES DIVISION

ONE CONSERVATION WAY · BRUNSWICK, GA 31520 · 912-264-7218

WALTER RABON
COMMISSIONER

DOUG HAYMANS
DIRECTOR

September 16, 2024

Tony Vicent
Glynn County Public Works Department
4145 Norwich Street
Brunswick, GA 31520

RE: Letter of Permission (LOP), for Temporary Activities Associated with Georgia-Florida Weekend in Shore Protection Act (SPA) Jurisdiction, Beach Cleanup, East Beach, St. Simons Island, Glynn County, Georgia

Dear Mr. Vicent:

This Letter of Permission (LOP) is in response to your request, received August 26, 2024, to perform temporary clean-up efforts on East Beach over the days of October 31 – November 3, 2024. According to the request, vehicles and equipment will be used to clear debris left by beach goers and for rescue purposes during the Georgia-Florida Weekend. Vehicles required will include front-end loaders, a motor grader, and additional pickup trucks and all-terrain vehicles accessing the area via existing DNR-approved vehicular access points at the Old Coast Guard Station (31.144313, -81.370264) and Massengale Park (31.140149, -81.377192). Equipment will be staged off the beach at Massengale Park until needed. No equipment will be staged on the beach. For protection of the dunes, construction fencing will temporarily be placed just seaward of the dunes to discourage foot traffic. Clean-up activities will occur between the Coast Guard Station and the King and Prince Hotel. The project will begin on October 31, 2024 and be completed no later than November 3, 2024.

The Department authorizes the cleanup efforts on East Beach as depicted in the attached description and drawing. **No unauthorized equipment, materials, or debris may be placed, disposed of, or stored in jurisdictional areas.** Any incidental damage to dunes or dune vegetation will require restoration to be coordinated through this office. This LOP is valid for the above referenced project. Any change in the use, location, dimensions, or configuration of the approved project, without prior notification and approval from this office could result in revocation of this permission and in the required removal of the related structures.

This authorization does not relieve you from obtaining any other required federal, state, or local permits. If you have any further questions or concerns regarding this or any other projects, please feel free to contact Beth Byrnes at (912) 266-0277.

Sincerely,

A handwritten signature in blue ink, appearing to read "Jill Andrews".

Jill Andrews
Chief, Coastal Management Section

Enclosures: Project Description and Drawing
File: LOP20240063

From: [Anthony Vicent](#)
To: [Byrnes, Elizabeth](#)
Cc: [Noble, Josh](#); [Danny Smith](#)
Subject: Re: Georgia / Florida Weekend LOP
Date: Monday, August 26, 2024 8:31:35 AM

CAUTION: This email originated from outside of the organization. Do not click links or open attachments unless you recognize the sender and know the content is safe.

Correction: The dates of Georgia / Florida Weekend were incorrect in my previous email. The dates that we are requesting the LOP for are October 31st 2024 to November 3rd 2024.

Thank You,

Tony Vicent, EIT
Transportation Division Manager
Glynn County Public Works
4145 Norwich St. Brunswick, GA. 31520
912-554-7742 Office

From: Anthony Vicent
Sent: Monday, August 26, 2024 8:22 AM
To: Byrnes, Elizabeth <elizabeth.byrnes@dnr.ga.gov>
Cc: Noble, Josh <Josh.Noble@dnr.ga.gov>; Danny Smith <Danny.Smith@glynncounty-ga.gov>
Subject: Georgia / Florida Weekend LOP

Good Morning,

We are preparing for this year's Georgia Florida Weekend on East Beach. In a continuing effort to maintain clean, healthy beaches, Glynn County is planning for the annual influx of beach goers October 24th – 27th, 2024 for the Georgia/Florida weekend. The Public Works Department appreciates the assistance of DNR in working towards this goal. As Glynn County has done in the past, vehicles and equipment will be used on the beach to clear debris left by the beach goers, approximately ten tons, and for rescue purposes should there be a need. Pickup trucks and four wheeled all-terrain vehicles used routinely in day-to-day operations will be supplemented by more of both type vehicles. Rubber tired heavy equipment such as frontend loaders and possible a motor grader will be used to quickly remove litter from the beach once the crowd has dispersed. This larger heavy equipment will be staged off the beach in Massengale Park until needed. Glynn County anticipates using the equipment in the area from the Coast Guard Station park to the King and Prince Hotel. To help protect the dunes from any lost beach goers, we will be temporarily placing construction fencing in front of the dunes. We will remove the construction fencing the same day after the crowd has dispersed.

See the attached sketch for the approximate locations.

The Public Works Department looks forward to hearing from you regarding this work.





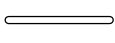
Thank you.

Tony Vicent, EIT
Transportation Division Manager
Glynn County Public Works
4145 Norwich St. Brunswick, GA. 31520
912-554-7742 Office



August 20, 2024

Legend

-  Red Flags
-  White Flags
-  Green Flags
-  Public Beach Access
-  Roads



East Beach Access GA\FL Weekend 2024

1 inch = 217 feet





www.glynncounty.org

Glynn County GIS Department
Phone: 912-554-7418
Email: GIS@glynncounty-ga.gov

This map is a product of Glynn County Geographic Information System (GCGIS). The GCGIS expressly disclaims any liability that may result from the use of these maps.

Coast Guard Beach Parking Area Georgia - Florida Weekend 2024

Legend

-  Public Safety Access Only
-  Emergency Structures

**Coast Guard
Park**

MEOC S.O.

AT&T Tower

**Public Safety
Parking**

Drop Off / Turn-Around

**Event
Staff
Parking**

food truck
20'x30'

food truck
20'x30'

food truck
20'x30'

food truck
20'x30'

**EMA
Tent**

**Hospital
Tent**

**MCI
Trailer**

Ambulance

**Return
Route for
First
Responders**

0 25 50 100 Feet

This map is a product of Glynn County Geographic Information System (GCGIS). The GCGIS expressly disclaims any liability that may result from the use of these maps.

