 Approximate Project Limits

Prepared By:
sligh environmental consultants, inc.
31 Park of Commerce Way, Suite 200B
Savannah, Georgia 31405
phone (912) 232-0451
fax (912) 232-0453

2019 Aerial Photograph
CIT - Fourth Berth
Glynn County, Georgia

800

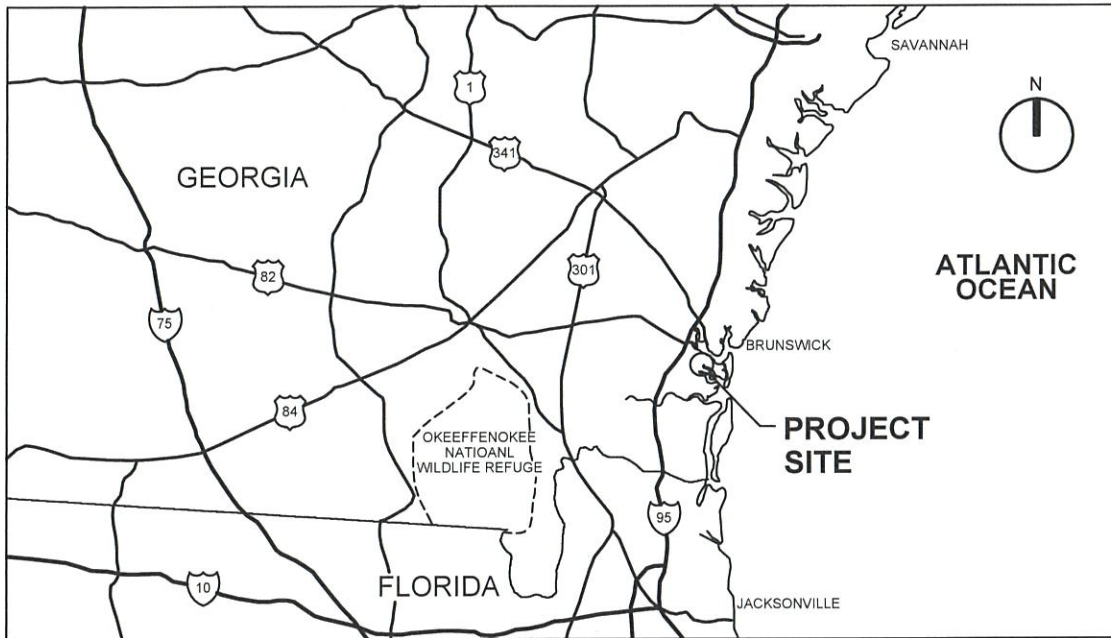
Feet

Exhibit Date: January 17, 2022

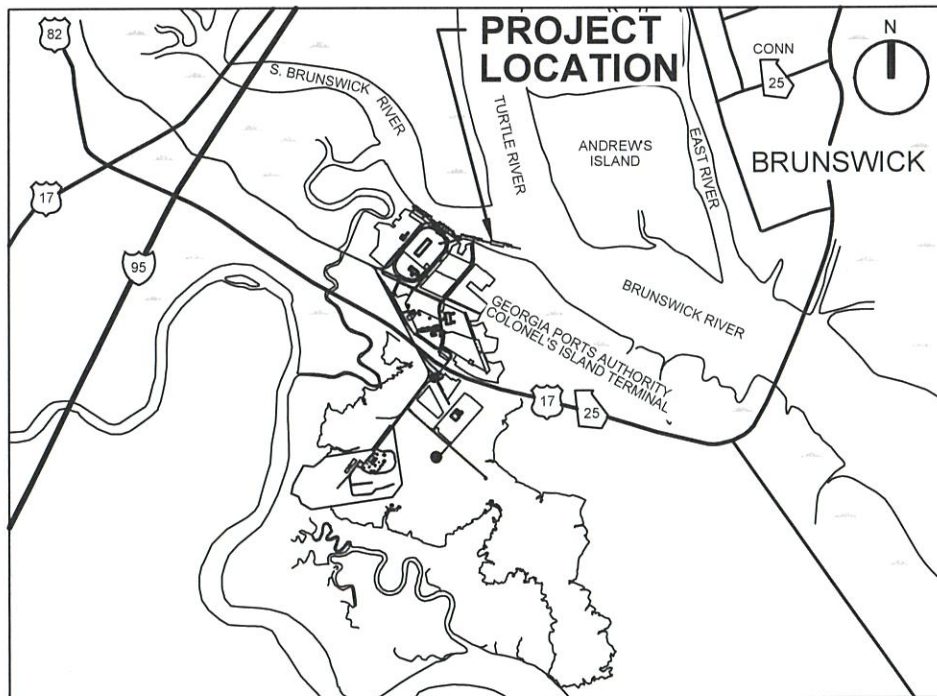
Drawn By: BWW

Reviewed By: DJP

Job Number : 01-14-058.1



VICINITY MAP
NOT TO SCALE



LOCATION MAP
NOT TO SCALE

RECEIVED

NOV 02 22

GA-DNR

PURPOSE: NEW BERTH

DATUM: MEAN LOW WATER
ADJACENT PROPERTY OWNERS:
1. N/A

**VICINITY AND
LOCATION MAPS**

GEORGIA PORTS AUTHORITY
COLONEL'S ISLAND
BRUNSWICK, GEORGIA 31521

BERTH CONSTRUCTION

IN: SOUTH BRUNSWICK RIVER

COUNTY OF: GLYNN STATE: GA
APPLICATION BY: GEORGIA PORTS AUTHORITY
SHEET 2 OF 13 DATE: 06-APR-2015

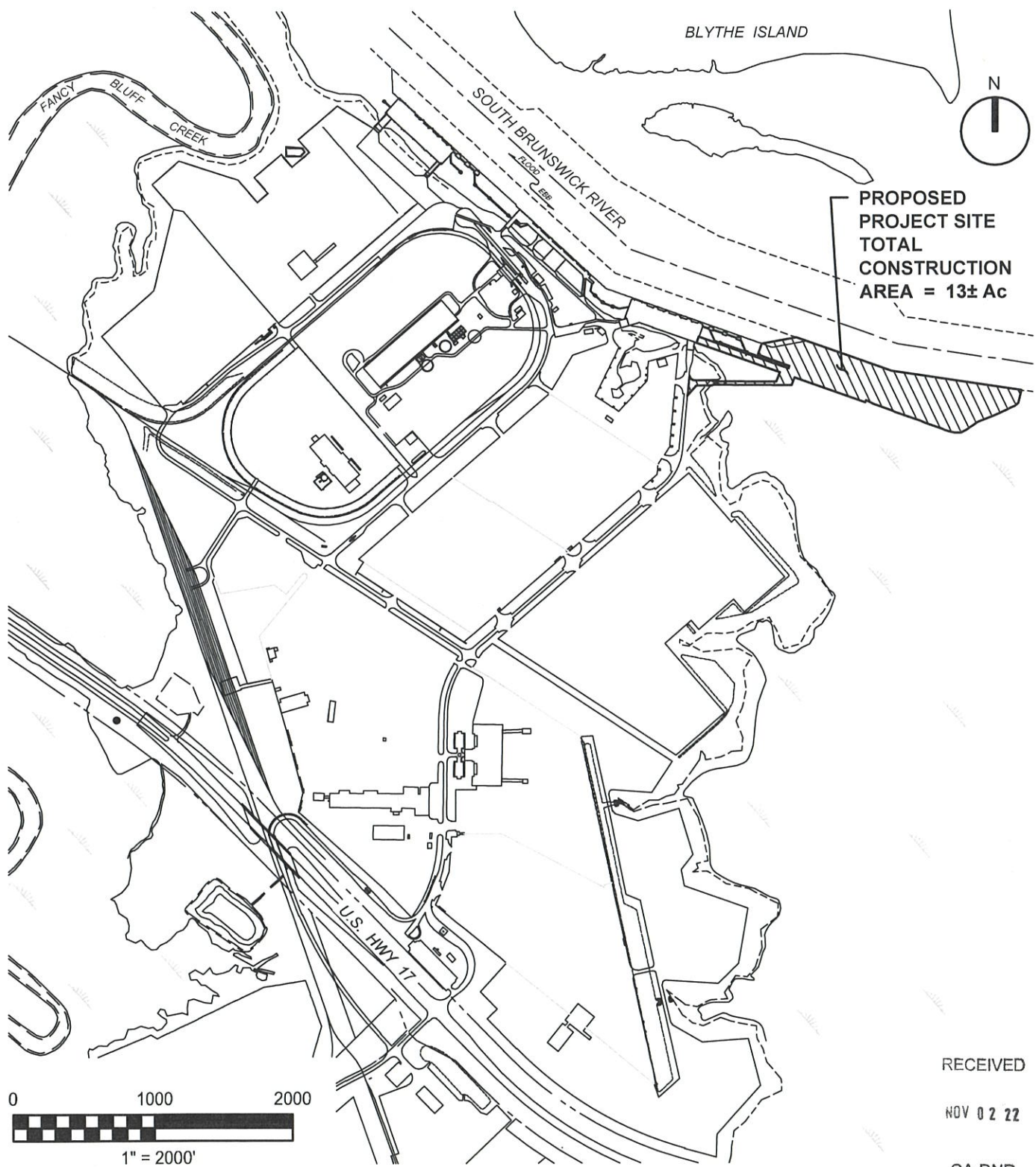
REV. _____

1

2

B

A



PROPOSED
PROJECT SITE
TOTAL
CONSTRUCTION
AREA = 13± Ac

RECEIVED

NOV 02 22

GA-DNR

PURPOSE: NEW BERTH

DATUM: MEAN LOW WATER
ADJACENT PROPERTY OWNERS:
1. N/A

SITE PLAN

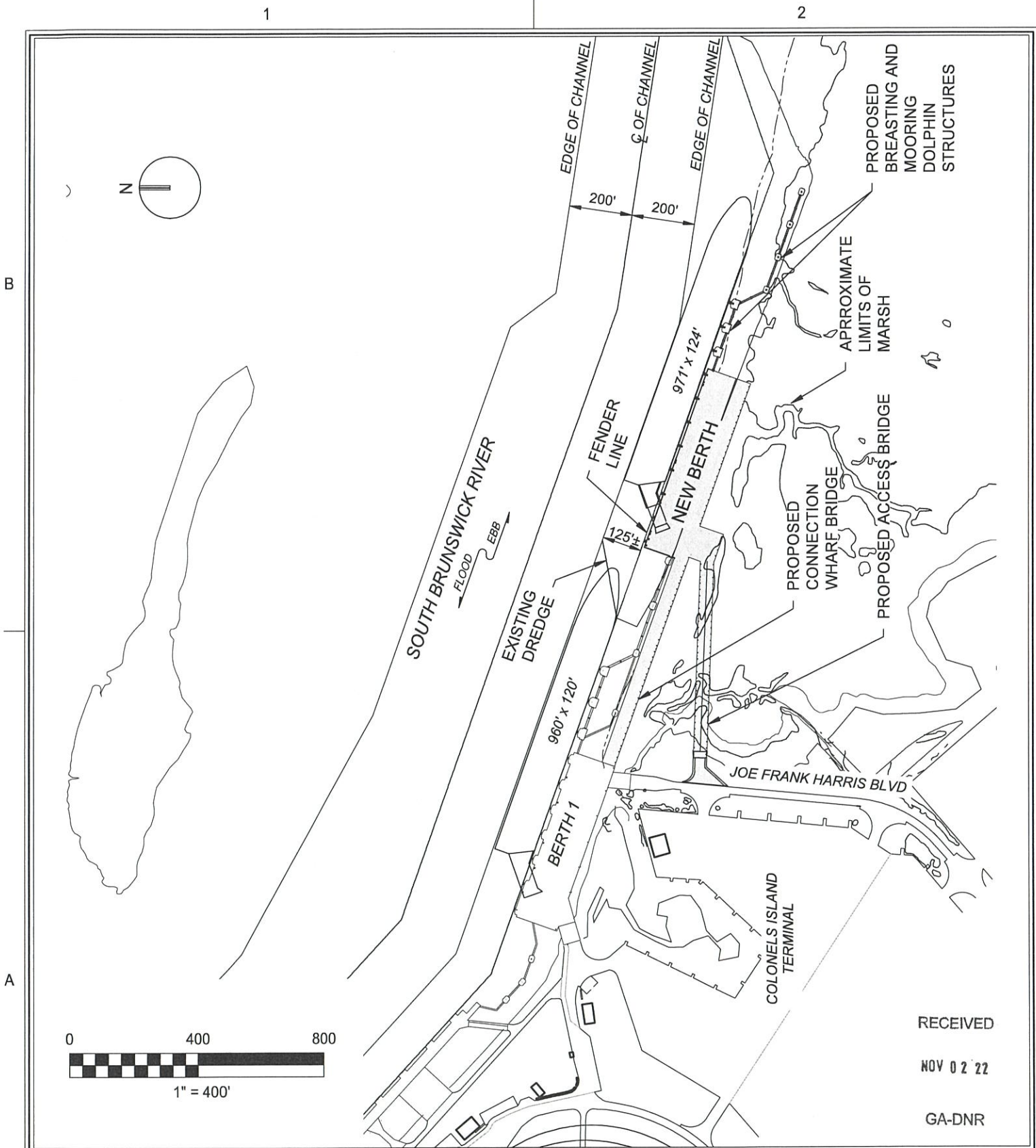
GEORGIA PORTS AUTHORITY
COLONELS ISLAND
BRUNSWICK, GEORGIA 31521

BERTH CONSTRUCTION

IN: SOUTH BRUNSWICK RIVER

COUNTY OF: GLYNN STATE: GA
APPLICATION BY: GEORGIA PORTS AUTHORITY
SHEET 3 OF 11 DATE: 06-APR-2015

REV. _____



RECEIVED
NOV 02 '22
GA-DNR

<p>PURPOSE: NEW BERTH CONSTRUCTION</p> <p>DATUM: MEAN LOW WATER</p> <p>ADJACENT PROPERTY OWNERS:</p> <p>1. N/A</p>	<p>BERTHING PLAN</p> <p>GEORGIA PORTS AUTHORITY COLONELS ISLAND BRUNSWICK, GEORGIA 31521</p>	<p>BERTH CONSTRUCTION</p> <p>IN: SOUTH BRUNSWICK RIVER</p> <p>COUNTY OF: GLYNN STATE: GA</p> <p>APPLICATION BY: GEORGIA PORTS AUTHORITY</p> <p>SHEET 4 OF 12 DATE: 16-DEC-2021</p>
--------------------------------------------------------------------------------------------------------------------	-------------------------------------------------------------------------------------------------------------	-------------------------------------------------------------------------------------------------------------------------------------------------------------------------------------------

REV. _____



NOV 02 22

NEW BERTH LAYOUT PLAN

GEORGIA PORTS AUTHORITY
COLONELS ISLAND
BRUNSWICK, GEORGIA 31521

BERTH CONSTRUCTION

IN: SOUTH BRUNSWICK RIVER





COUNTY OF: GLYNN STATE: GA

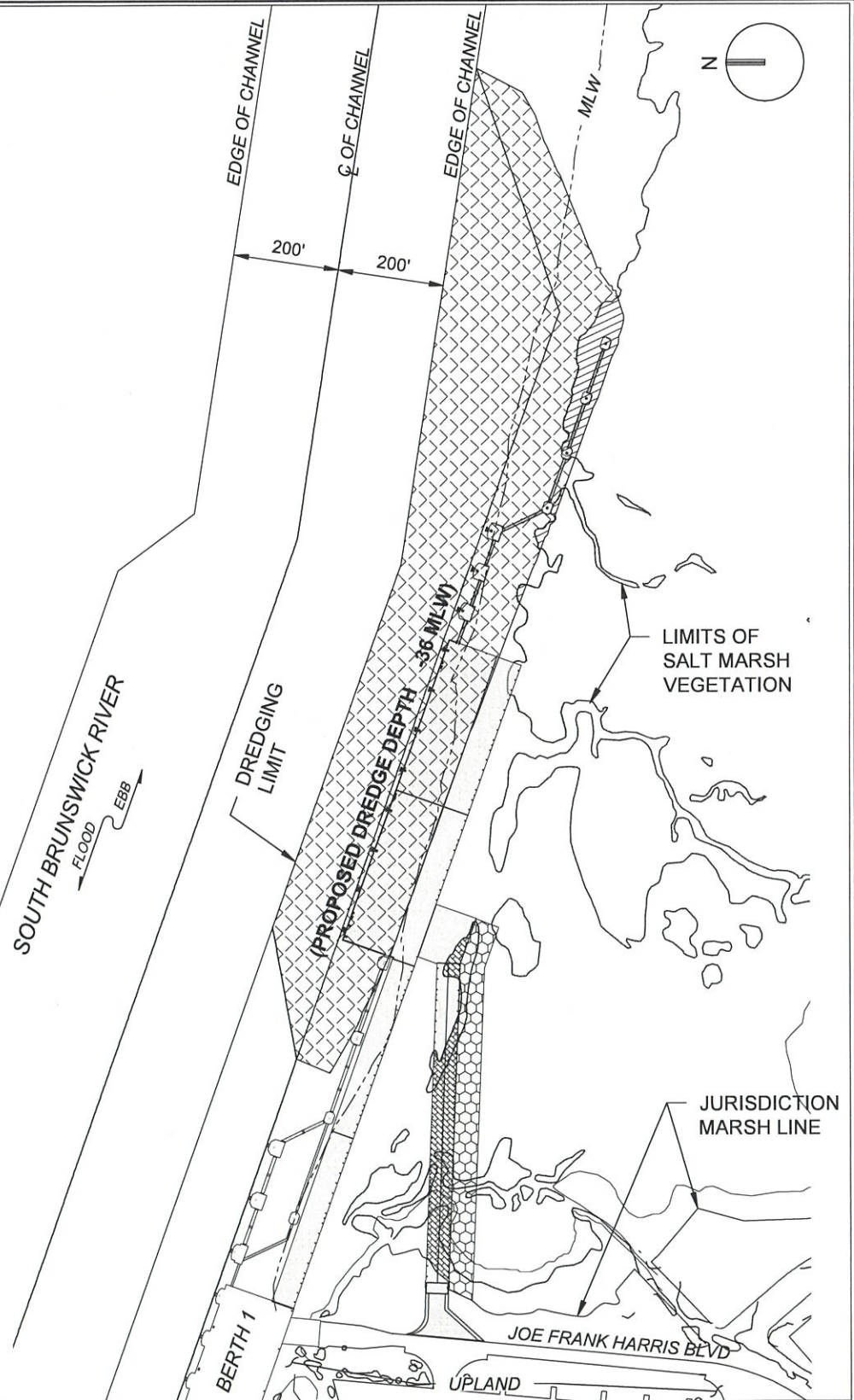
APPLICATION BY: GEORGIA PORTS AUTHORITY

SHEET 5 OF 12 DATE: 16-DEC-2021

B

A

-  OPEN WATER
 DREDGING - 9.80 Ac
 (426,790 SF)
-  SALT MARSH
 DREDGING - 0.38 Ac
 (16,745 SF)
-  SALT MARSH
 SHADING - 0.46 Ac
 (19,986 SF)
-  TEMPORARY
 CONSTRUCTION - 0.75 Ac
 (32,524 SF)



PURPOSE: NEW BERTH CONSTRUCTION

DATUM: MEAN LOW WATER
 ADJACENT PROPERTY OWNERS:
 1. N/A

RECEIVED

NOV 02 22

NEW BERTH DREDGING PLAN

GEORGIA PORTS AUTHORITY
 COLONELS ISLAND
 BRUNSWICK, GEORGIA 31521

BERTH CONSTRUCTION

IN: SOUTH BRUNSWICK RIVER

COUNTY OF: GLYNN

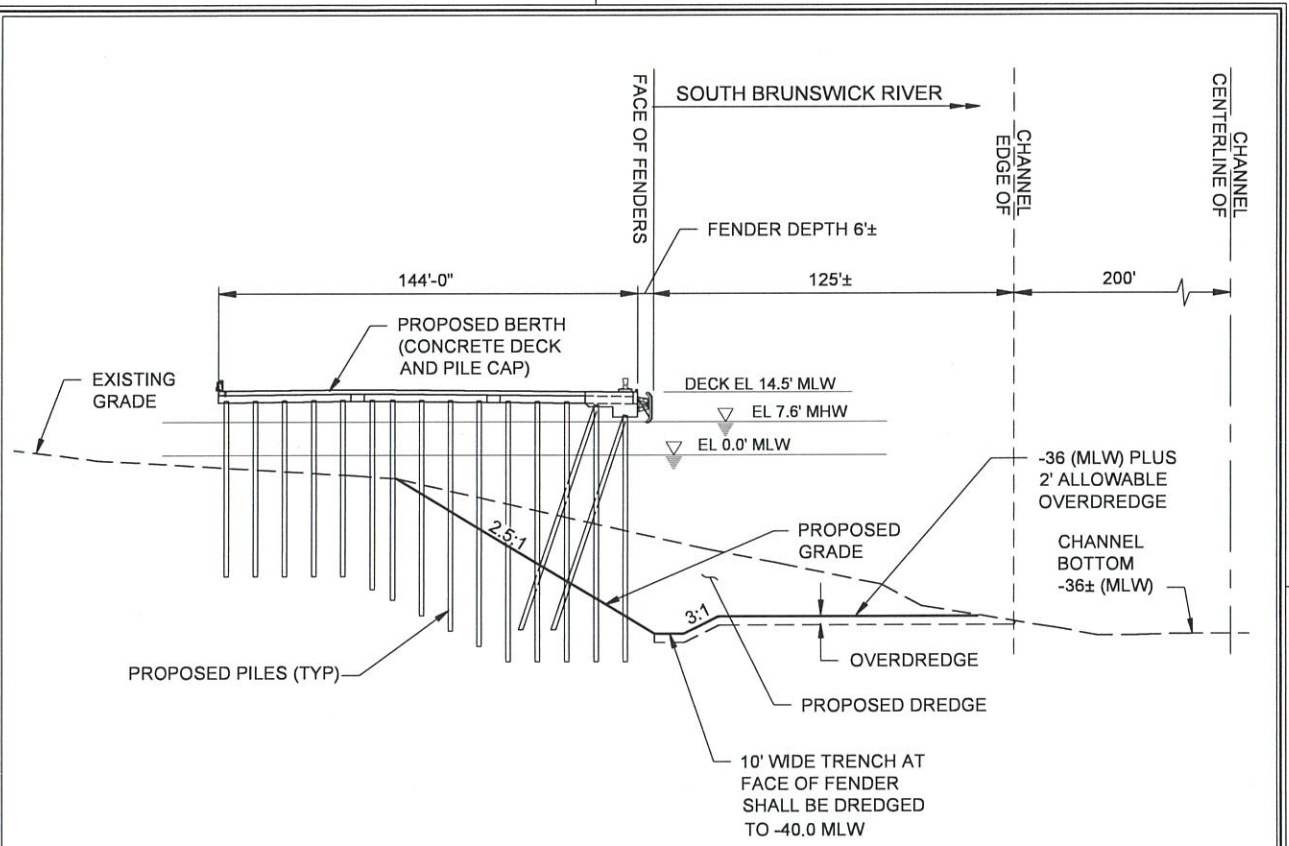
STATE: GA

APPLICATION BY:

GEORGIA PORTS AUTHORITY

SHEET 6 OF 12

DATE: 16-DEC-2021



NEW BERTH SECTION

NOTES:

1. ALL PROPOSED CONSTRUCTION ACTIVITIES WILL BE PERFORMED IN A MANNER TO MINIMIZE THE TURBIDITY IN THE SOUTH BRUNSWICK RIVER.
2. NO OILS OR POLLUTANTS SHALL BE RELEASED INTO THE SOUTH BRUNSWICK RIVER AS A RESULT OF PROPOSED CONSTRUCTION ACTIVITIES.
3. ALL WORK PERFORMED DURING PROPOSED CONSTRUCTION ACTIVITIES WILL BE DONE IN A MANNER TO AVOID INTERFERENCE WITH LEGITIMATE WATER USES.

PURPOSE: NEW BERTH CONSTRUCTION

DATUM: MEAN LOW WATER
ADJACENT PROPERTY OWNERS:
1. N/A

SECTION A

GEORGIA PORTS AUTHORITY
COLONEL'S ISLAND
BRUNSWICK, GEORGIA 31521

FOURTH BERTH AT

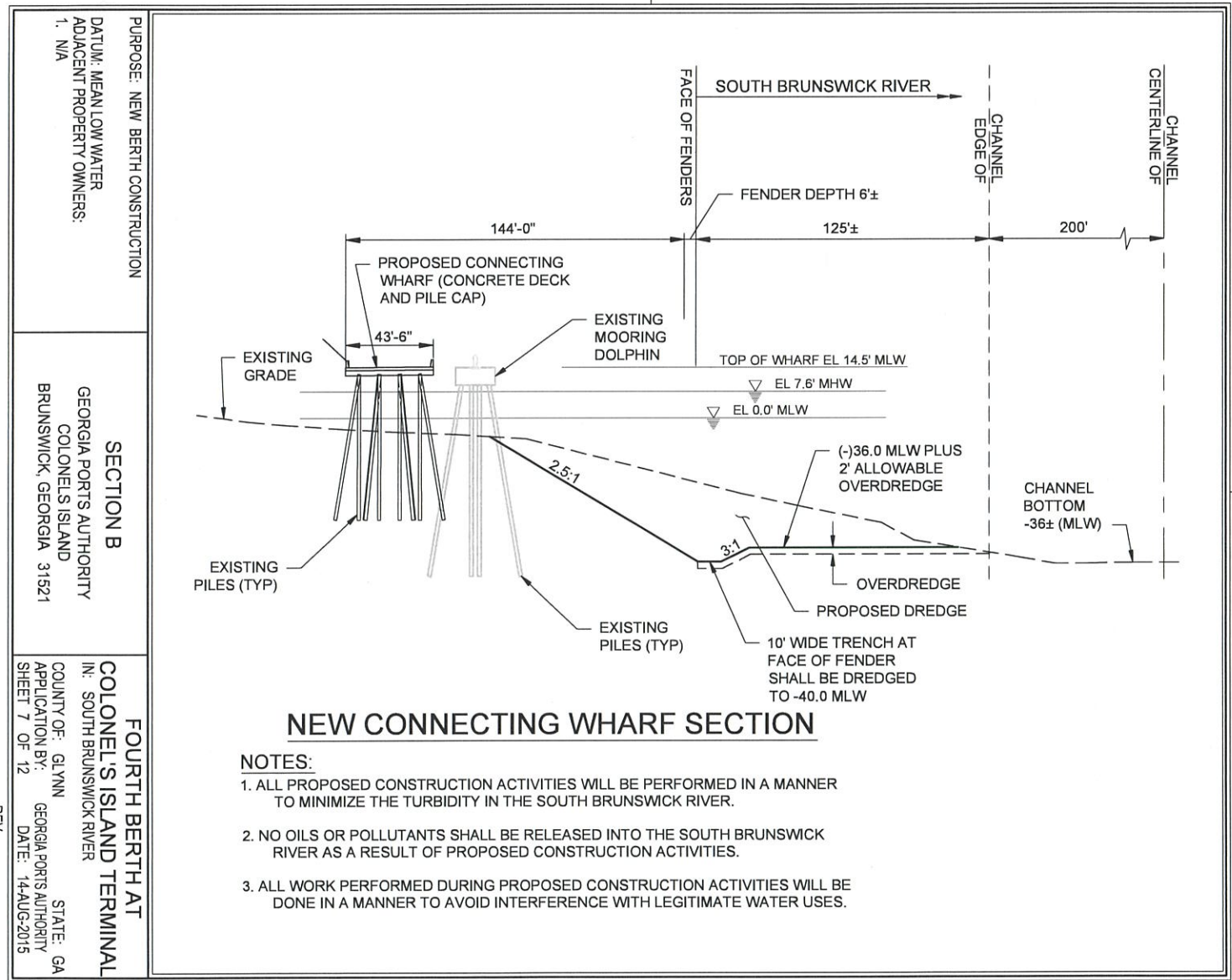
COLONEL'S ISLAND TERMINAL
IN: SOUTH BRUNSWICK RIVER

COUNTY OF: GLYNN
APPLICATION BY: GEORGIA PORTS AUTHORITY
DATE: 14-AUG-2015
STATE: GA
SHEET 7 OF 12

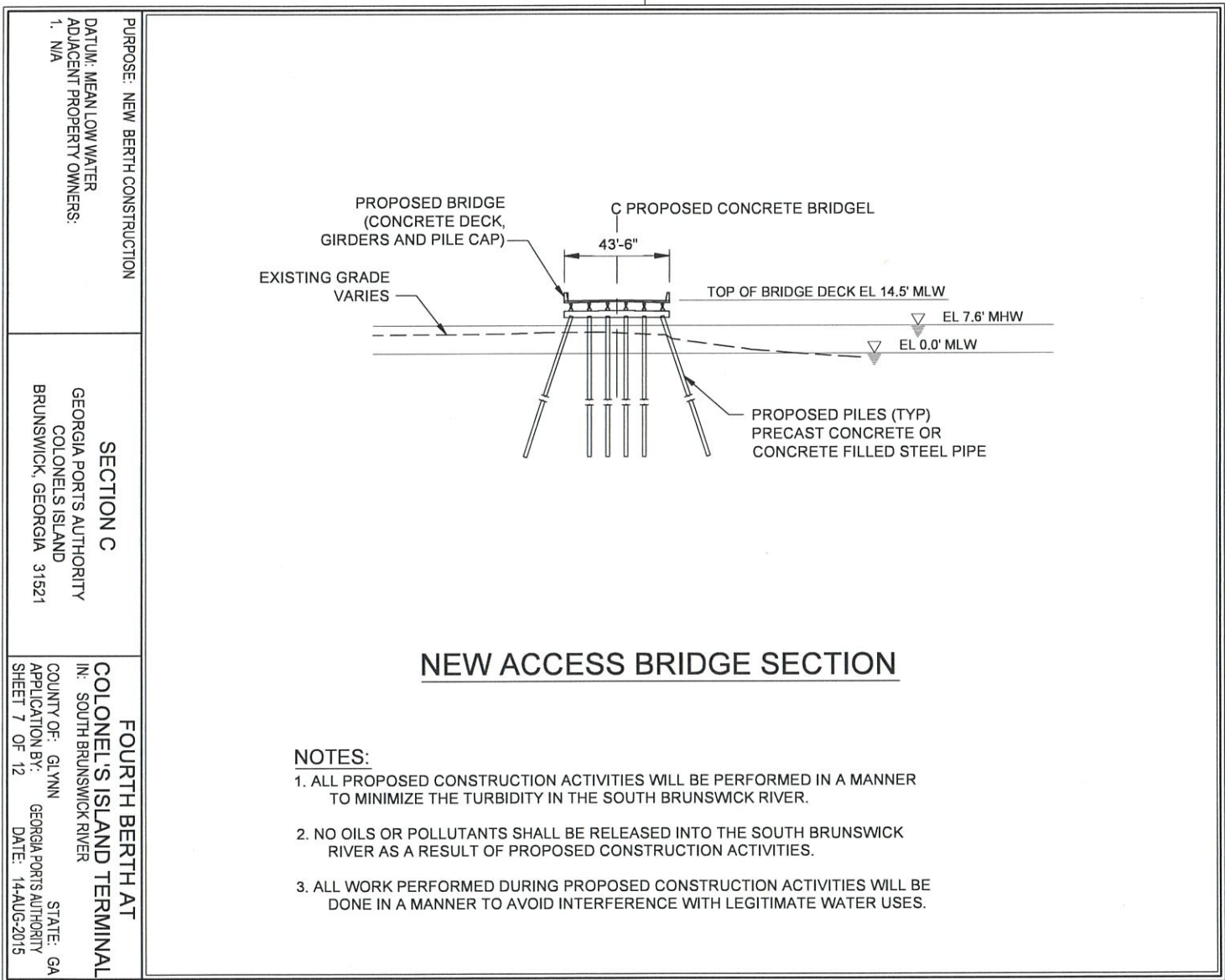
RECEIVED

NOV 02 22

GA-DNR



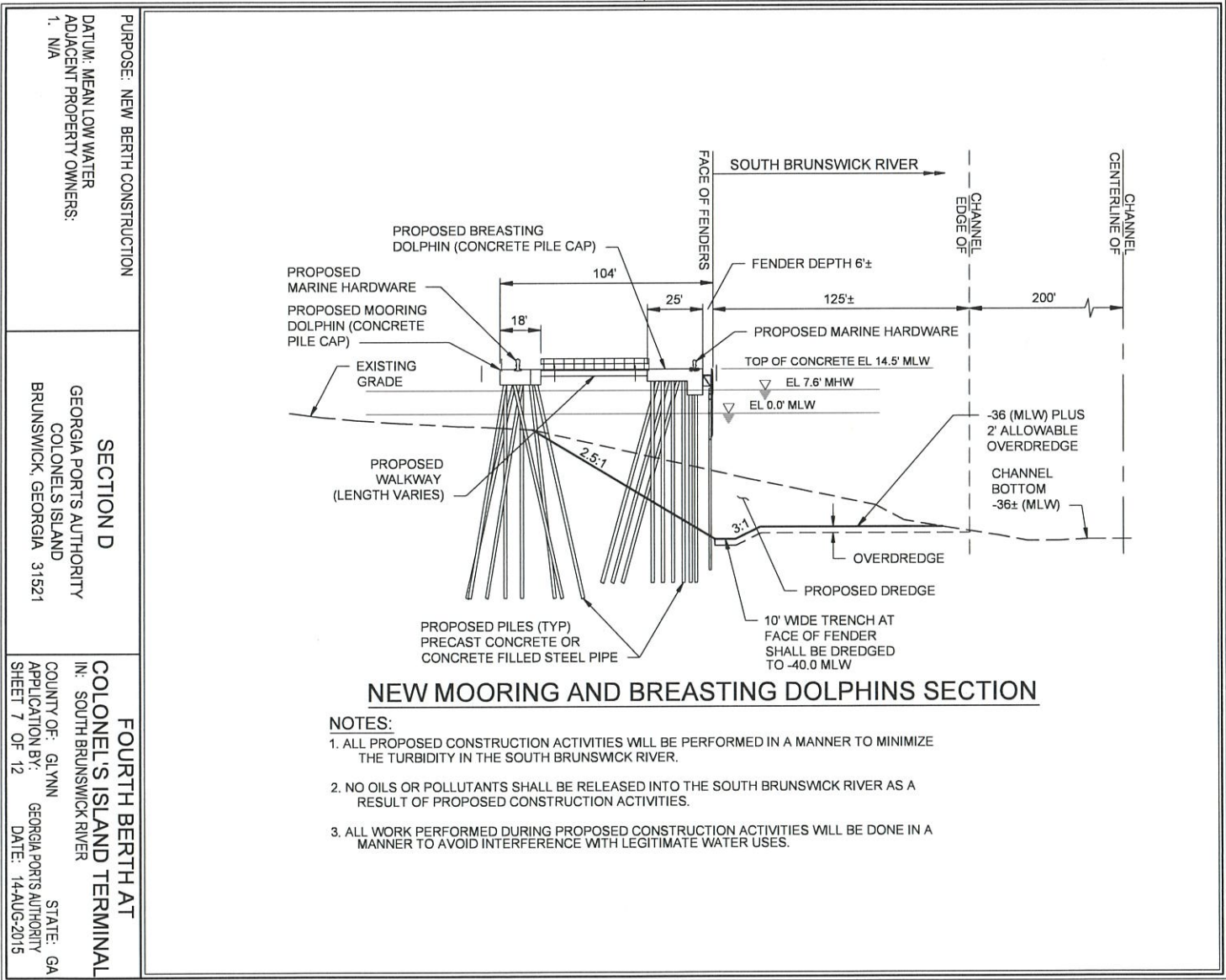
RECEIVED
NOV 02 22
GA-DNR



RECEIVED

NOV 02 22

GA-DNR



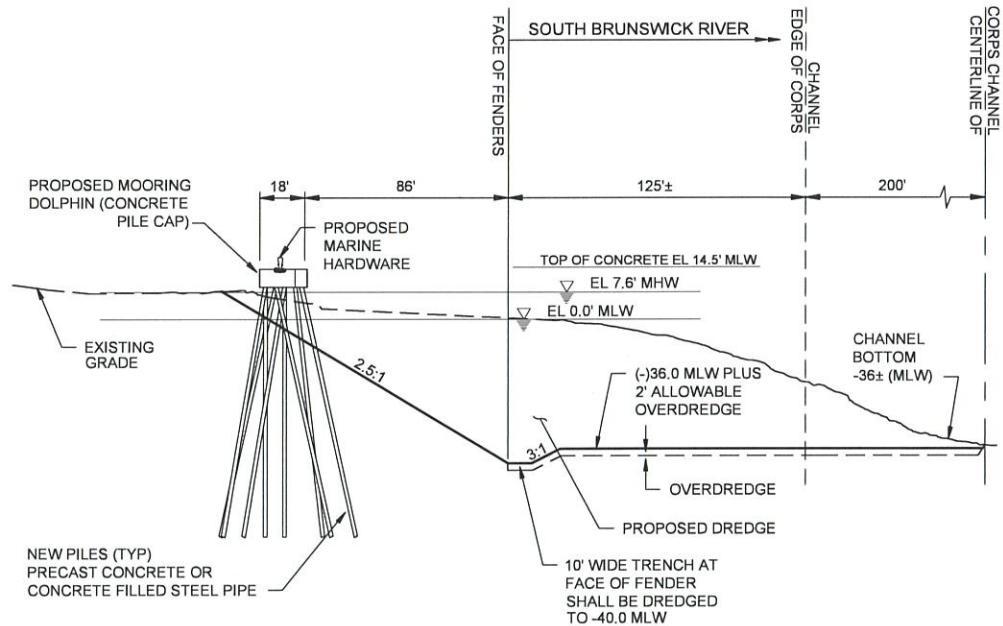
RECEIVED

02 22

GA-DNR

A

B



NEW MOORING DOLPHIN SECTION

NOTES:

1. ALL PROPOSED CONSTRUCTION ACTIVITIES WILL BE PERFORMED IN A MANNER TO MINIMIZE THE TURBIDITY IN THE SOUTH BRUNSWICK RIVER.
2. NO OILS OR POLLUTANTS SHALL BE RELEASED INTO THE SOUTH BRUNSWICK RIVER AS A RESULT OF PROPOSED CONSTRUCTION ACTIVITIES.
3. ALL WORK PERFORMED DURING PROPOSED CONSTRUCTION ACTIVITIES WILL BE DONE IN A MANNER TO AVOID INTERFERENCE WITH LEGITIMATE WATER USES.
4. PILE SUPPORTED WALKWAYS NOT SHOWN IN THIS VIEW.

PURPOSE: NEW BERTH CONSTRUCTION

DATUM: MEAN LOW WATER
ADJACENT PROPERTY OWNERS:
1. N/A

SECTION E

GEORGIA PORTS AUTHORITY
COLONEL'S ISLAND
BRUNSWICK, GEORGIA 31521

FOURTH BERTH AT

COLONEL'S ISLAND TERMINAL
IN: SOUTH BRUNSWICK RIVER

COUNTY OF: GLYNN
APPLICATION BY: GEORGIA PORTS AUTHORITY
SHEET 7 OF 12
DATE: 14-AUG-2015

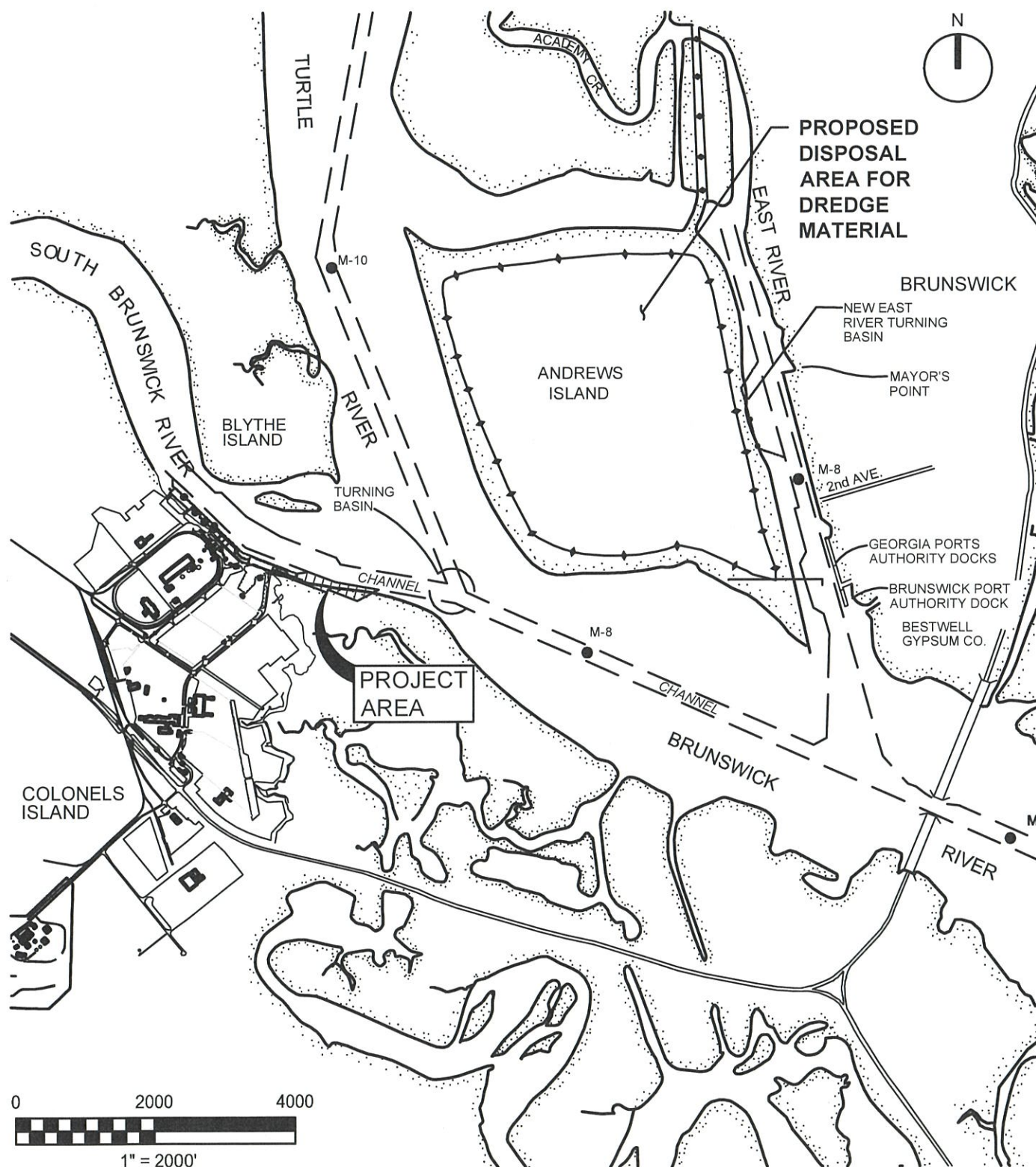
RECEIVED

NOV 02 22

GA-DNR

B

A



PURPOSE: NEW BERTH

DATUM: MEAN LOW WATER
 ADJACENT PROPERTY OWNERS: RECEIVED
 1. N/A

NOV 02 22

DISPOSAL AREA MAP

GEORGIA PORTS AUTHORITY
 COLONELS ISLAND
 BRUNSWICK, GEORGIA

BERTH CONSTRUCTION

IN: SOUTH BRUNSWICK RIVER

COUNTY OF: GLYNN STATE: GA
 APPLICATION BY: GEORGIA PORTS AUTHORITY
 SHEET 11 OF 13 DATE: 06-APR-2015