



PURPOSE:
UPGRADES FOR IMPROVED
VESSEL MOORING

COLONIAL TERMINALS INC.
373 NORTH LATHROP AVE
SAVANNAH, GA 31415

COLONIAL TERMINALS, INC
DOCK 3 MOORING UPGRADES

DRAWN BY: MOFFATT & NICHOL

SHEET: 1 OF 6

DATE: 03/11/2024

FIGURE 1: VICINITY MAP



SCALE: 1"=400'

DRAWING SCALES SHOWN BASED ON 22"x34" DRAWING

ADJACENT PROPERTY OWNERS:
SEE APPLICATION



PURPOSE:
UPGRADES FOR IMPROVED
VESSEL MOORING

COLONIAL TERMINALS INC.
373 NORTH LATHROP AVE
SAVANNAH, GA 31415

COLONIAL TERMINALS, INC
DOCK 3 MOORING UPGRADES

DRAWN BY: MOFFATT & NICHOL

SHEET: 2 OF 6 DATE: 03/11/2024

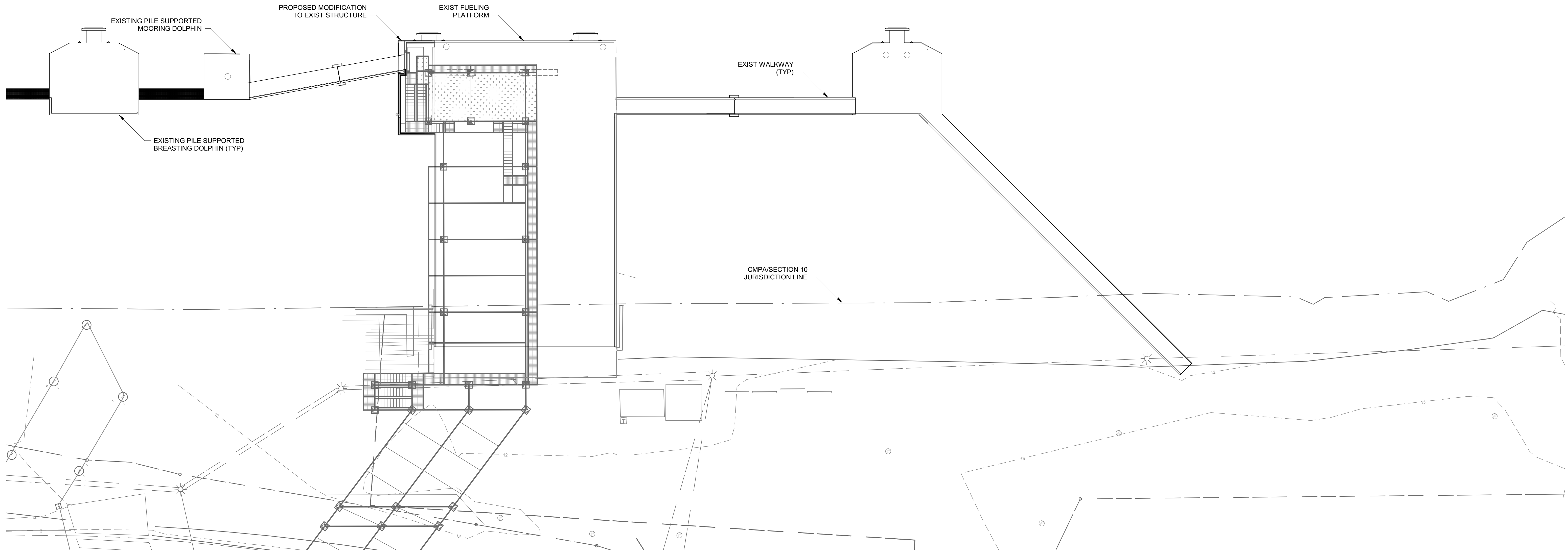
FIGURE 2: SITE MAP

200' 0'-0" 100' 200'

SCALE: 1"=100'

DRAWING SCALES SHOWN BASED ON 22"x34" DRAWING

ADJACENT PROPERTY OWNERS:
SEE APPLICATION



PURPOSE:
UPGRADES FOR IMPROVED
VESSEL MOORING

ADJACENT PROPERTY OWNERS:
SEE APPLICATION

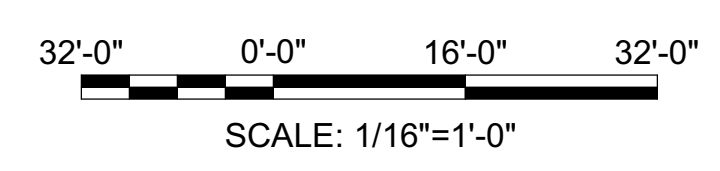
COLONIAL TERMINALS INC.
373 NORTH LATHROP AVE
SAVANNAH, GA 31415

COLONIAL TERMINALS, INC
DOCK 3 MOORING UPGRADES

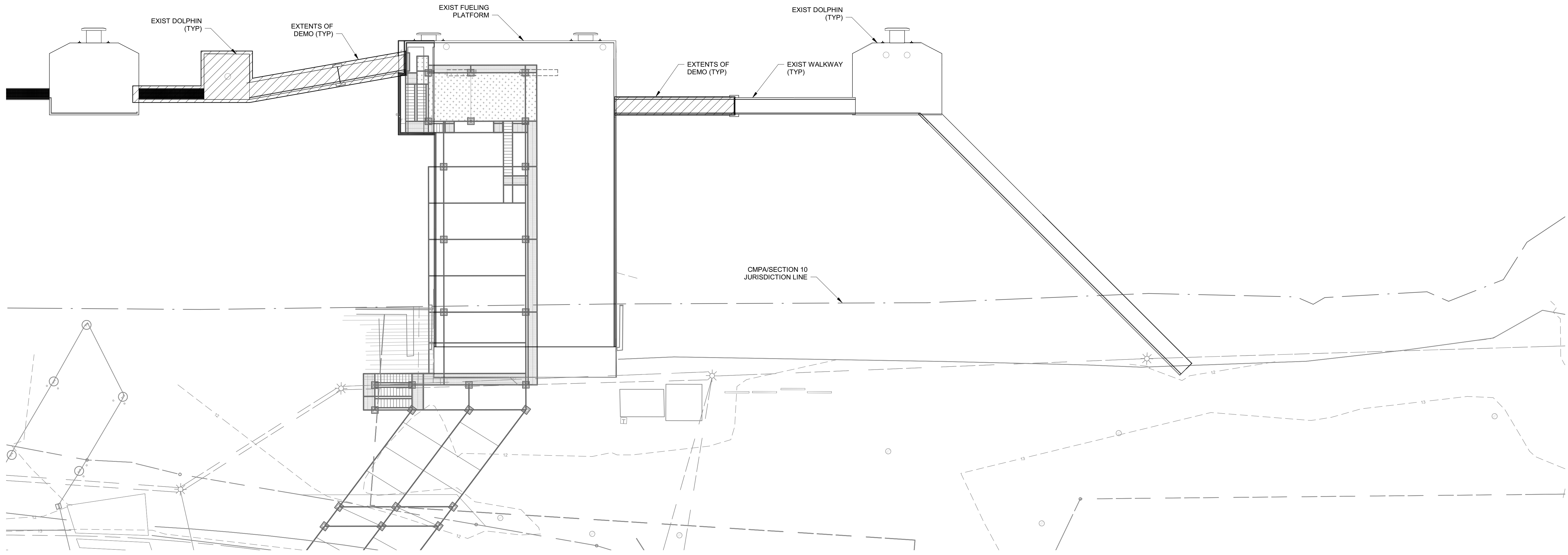
DRAWN BY: MOFFATT & NICHOL

SHEET: 3 OF 6 DATE: 03/11/2024

FIGURE 3: EXISTING SITE



DRAWING SCALES SHOWN BASED ON 22"x34" DRAWING



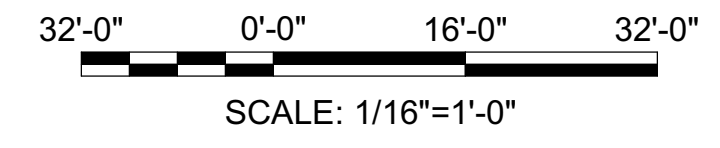
PURPOSE:
UPGRADES FOR IMPROVED
VESSEL MOORING

ADJACENT PROPERTY OWNERS:
SEE APPLICATION

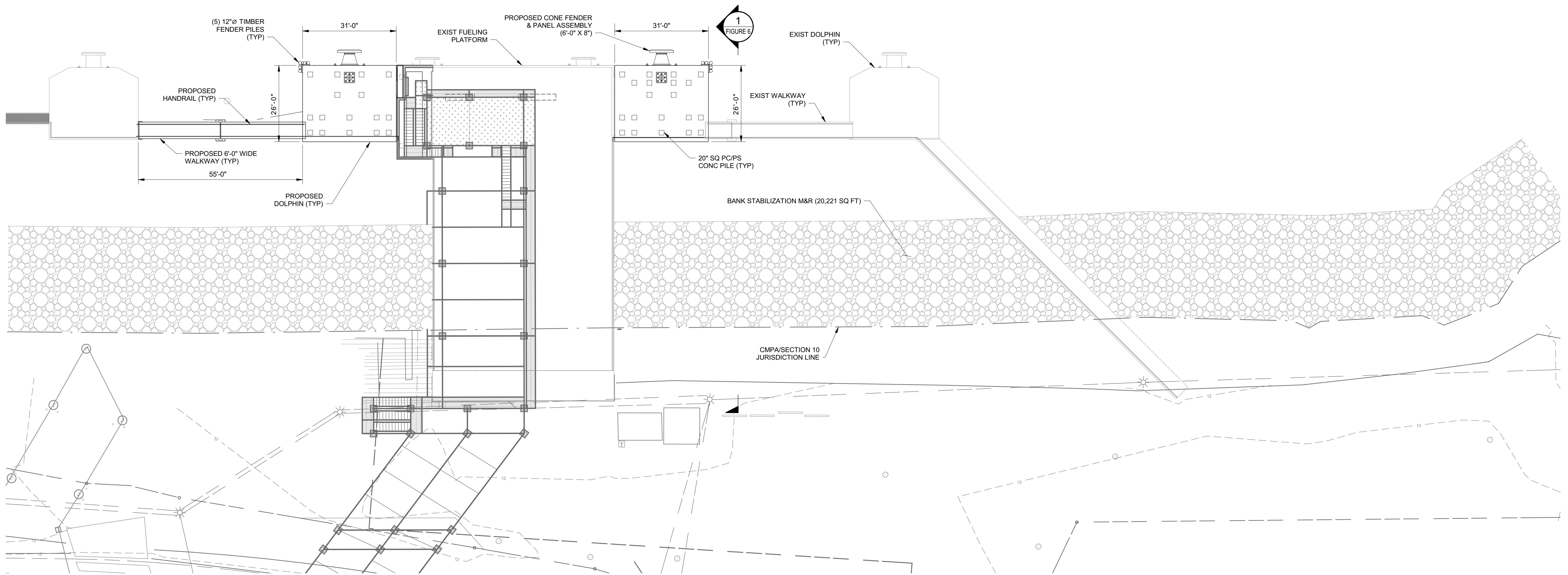
COLONIAL TERMINALS INC.
373 NORTH LATHROP AVE
SAVANNAH, GA 31415

COLONIAL TERMINALS, INC
DOCK 3 MOORING UPGRADES
DRAWN BY: MOFFATT & NICHOL
SHEET: 4 OF 6 DATE: 03/11/2024

FIGURE 4: PROPOSED DEMOLITION



DRAWING SCALES SHOWN BASED ON 22"x34" DRAWING



PURPOSE:
UPGRADES FOR IMPROVED
VESSEL MOORING

ADJACENT PROPERTY OWNERS:
SEE APPLICATION

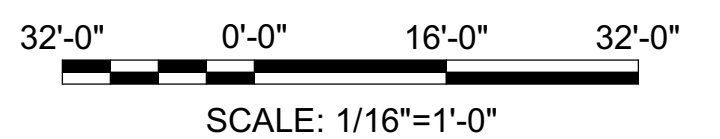
COLONIAL TERMINALS INC.
373 NORTH LATHROP AVE
SAVANNAH, GA 31415

COLONIAL TERMINALS, INC
DOCK 3 MOORING UPGRADES

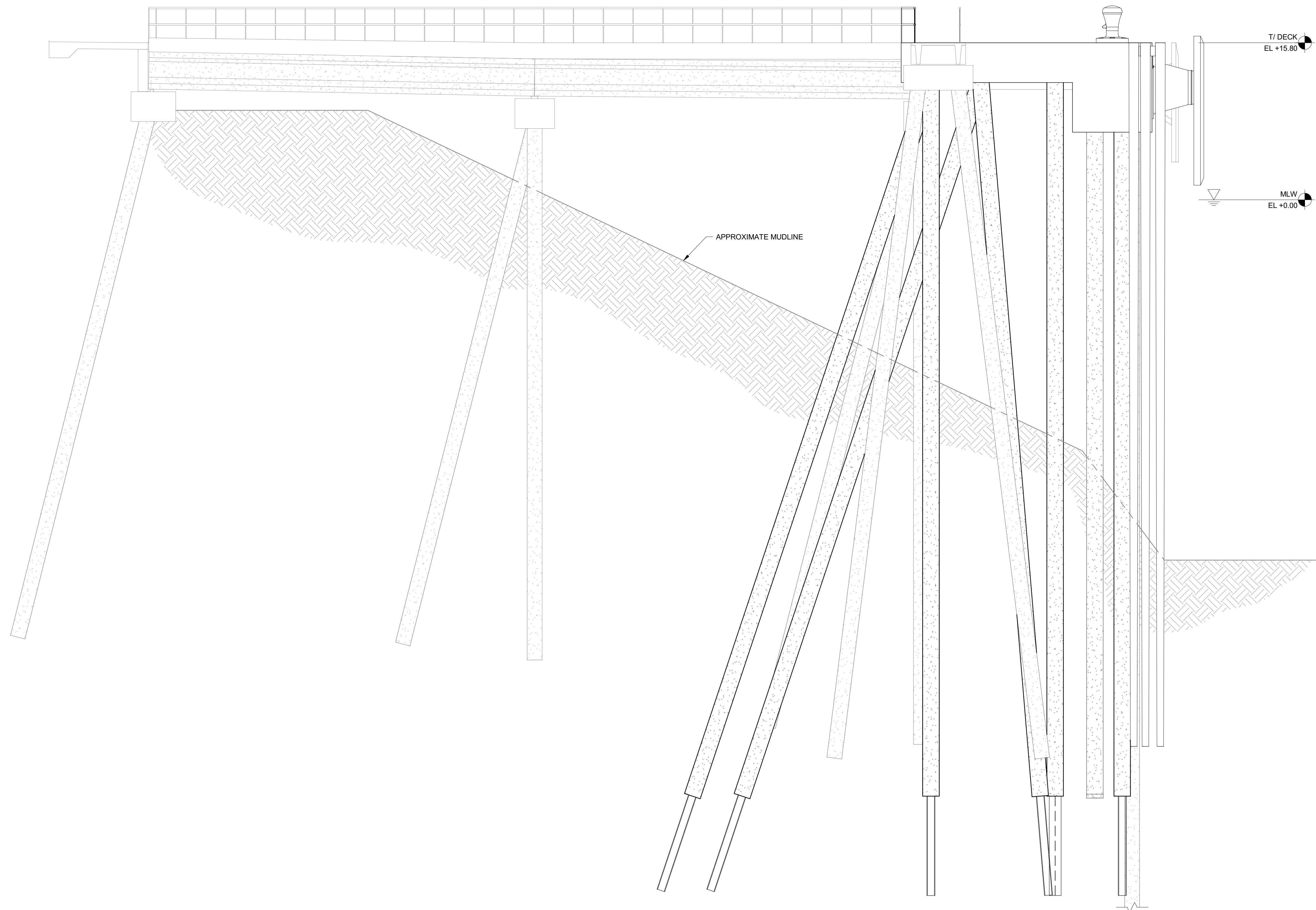
DRAWN BY: MOFFATT & NICHOL

SHEET: 5 OF 6 DATE: 03/11/2024

FIGURE 5: PROPOSED WORK



DRAWING SCALES SHOWN BASED ON 22"x34" DRAWING



PURPOSE:
UPGRADES FOR IMPROVED
VESSEL MOORING

ADJACENT PROPERTY OWNERS:
SEE APPLICATION

COLONIAL TERMINALS INC.
373 NORTH LATHROP AVE
SAVANNAH, GA 31415

COLONIAL TERMINALS, INC
DOCK 3 MOORING UPGRADES

DRAWN BY: MOFFATT & NICHOL

SHEET: 6 OF 6 DATE: 03/11/2024

FIGURE 6: PROPOSED CROSS SECTION



DRAWING SCALES SHOWN BASED ON 22"x34" DRAWING