

JOINT APPLICATION  
FOR  
A DEPARTMENT OF THE ARMY, CORPS OF ENGINEERS PERMIT,  
STATE OF GEORGIA MARSHLAND PROTECTION PERMIT,  
REVOCABLE LICENSE AGREEMENT  
AND REQUEST FOR  
WATER QUALITY CERTIFICATION  
AS APPLICABLE

INSTRUCTIONS FOR SUBMITTING APPLICATION:

Every Applicant is Responsible to Complete The Permit Application and Submit as Follows: One copy each of application, location map, drawings, copy of deed and any other supporting information to addresses 1, 2, and 3 below. If water quality certification is required, send only application, location map and drawing to address No. 4.

1. For Department of the Army Permit, mail to: Commander, U.S. Army Engineer District, Savannah ATTN: CESAS-OP-F, P.O. Box 889, Savannah, Georgia 31402-0889. Phone (912)652-5347 and/or toll free, Nationwide 1-800-448-2402.

2. For State Permit - State of Georgia (six coastal counties only) mail to: Habitat Management Program, Coastal Resources Division, Georgia Department of Natural Resources, 1 Conservation Way, Brunswick, Georgia 31523. Phone (912) 264-7218.

3. For Revocable License - State of Georgia (six coastal counties plus Effingham, Long, Wayne, Brantley and Charlton counties only) - Request must have State of Georgia's assent or a waiver authorizing the use of State owned lands. All applications for dock permits in the coastal counties, or for docks located in tidally influenced waters in the counties listed above need to be submitted to Real Estate Unit. In addition to instructions above, you must send two signed form letters regarding revocable license agreement to: Ecological Services Coastal Resources Division, Georgia Department of Natural Resources, 1 Conservation Way, Brunswick, Georgia 31523. Phone (912) 264-7218.

4. For Water Quality Certification State of Georgia, mail to: Water Protection Branch, Environmental Protection Division, Georgia Department of Natural Resources, 4220 International Parkway, Suite 101, Atlanta, Georgia 30354 (404) 675-1631.

The application must be signed by the person authorized to undertake the proposed activity. The applicant must be the owner of the property or be the lessee or have the authority to perform the activity requested. Evidence of the above may be furnished by copy of the deed or other instrument as may be appropriate. The application may be signed by a duly authorized agent if accompanied by a statement from the applicant designating the agent. See item 6, page 2.

1. Application No. \_\_\_\_\_

2. Date

3. For Official Use Only \_\_\_\_\_

4. Name and address of applicant.  
Rocky Cooley  
206 N B Street  
Easley, SC 29640

5. Location where the proposed activity exists or will occur.

Lat. 31.528894° Long. -81.373646°

McIntosh	Military District	Bloomingdale
County	In City or Town	
Crescent	Sapelo Gardens	lot 4
Near City or Town	Subdivision	Lot No.
0.3	22'	Georgia
Lot Size	Approximate Elevation of Lot	State
Sapelo River	Sapelo Sound	
Name of Waterway	Name of Nearest Creek, River, Sound, Bay or Hammock	



Note: Items 14 and 15 are to be completed if you want to bulkhead, dredge or fill.

14. Description of operation: (If feasible, this information should be shown on the drawing).

A. Purpose of excavation or fill Bulkhead / shoreline protection

- 1. Access channel : length \_\_\_\_\_ depth \_\_\_\_\_ width \_\_\_\_\_
- 2. Boat basin : length \_\_\_\_\_ depth \_\_\_\_\_ width \_\_\_\_\_
- 3. Fill area : see attached length 66' depth 1' width 1'
- 4. Other: : length \_\_\_\_\_ depth \_\_\_\_\_ width \_\_\_\_\_

B. 1.If bulkhead, give dimensions 66' linear feet, 66 sq. ft. fill, 0.81 CY below HTL

2.Type of bulkhead construction (material) Wood

Backfill required: yes No \_\_\_\_\_ Cubic yards 0.81 (0.0012 cy/ft)

Where obtained upland

C. Excavated material :

1.Cubic yards N/A

2.Type of material N/A

15.Type of construction equipment to be used barge mount crane

A. Does the area to be excavated include any wetland? Yes \_\_\_\_\_ No X

B. Does the disposal area contain any wetland? Yes \_\_\_\_\_ No X Project does not include construction of dredge disposal site.

C. Location of disposal area N/A

C. Maintenance dredging, estimated amounts, frequency, and disposal sites to be utilized: N/A

E. Will dredged material be entrapped or encased? N/A

F. Will wetlands be crossed in transporting equipment to project site? N/A

G. Present rate of shoreline erosion (if known) N/A

16. WATER QUALITY CERTIFICATION: In some cases, Federal law requires that a Water Quality Certification from the State of Georgia be obtained prior to issuance of a Federal license or permit. Applicability of this requirement to any specific project is determined by the permitting Federal agency. The information requested below is generally sufficient for the Georgia Environmental Protection Division to issue such a certification if required. Any item which is not applicable to a specific project should be so marked. Additional information will be requested if needed.

A. Please submit the following:

1. A plan showing the location and size of any facility, existing or proposed, for handling any sanitary or industrial waste waters generally on your property. N/A

2. A plan of the existing or proposed project and your adjacent property for which permits are being requested. INCLUDED IN CMPA AND NWP APPLICATION

3. A plan showing the location of all points where petro-chemical products (gasoline, oils, cleaners) used and stored. Any above-ground storage areas must be diked, and there should be no storm drain catch basins within the diked areas. All valving arrangements on any petro-chemical transfer lines should be shown. N/A

4. A contingency plan delineating action to be taken by you in the event of spillage of petro-chemical products or other materials from your operation. N/A

5. Plan and profile drawings showing limits of areas to be dredged, areas to be used for placement of spoil, locations of any dikes to be constructed showing locations of any weir(s), and typical cross sections of the dikes. N/A


B. Please provide the following statements:

1. A statement that all activities will be performed in a manner to minimize turbidity in the stream. ALL ACTIVITIES WILL BE PERFORMED IN A MANNER TO MINIMIZE TURBIDITY IN THE STREAM.

2. A statement that there will be no oils or other pollutants released from the proposed activities which will reach the stream. NO OILS OR OTHER POLLUTANTS RELEASED FROM THE PROPOSED ACTIVITIES WHICH WILL REACH THE STREAM.

3. A statement that all work performed during construction will be done in a manner to prevent interference with any legitimate water uses. ALL WORK PERFORMED DURING CONSTRUCTION WILL BE DONE IN A MANNER TO PREVENT INTERFERENCE WITH ANY LEGITIMATE WATER USES.

17. Application is hereby made for a permit or permits to authorize the activities described herein, Water Quality Certification from the Georgia Environmental Protection Division is also requested if needed. I certify that I am familiar with the information contained in this application, and that to the best of my knowledge and belief such information is true, complete and accurate. I further certify that I possess the authority to undertake the proposed activities.



\_\_\_\_\_  
Signature of Applicant

18. U.S.C. Section 1001 provides that: Whoever, in any matter within the jurisdiction of any department or agency of the United States, knowingly and willfully falsifies, conceals, or covers up by any trick, scheme, or device a material fact or makes any false, fictitious, or fraudulent statements or representations, or makes or uses false writing or document knowing same to contain any false, fictitious or fraudulent statement or entry, shall be fined no more than \$10,000 or imprisoned not more than 5 years or both.

PRIVACY ACT NOTICE

The Department of the Army permit program is authorized by Section 10 of the Rivers and Harbors Act of 1899, Section 404 of the Clean Water Act and Section 103 of the Marine Protection, Research and Sanctuaries Act of 1972. These laws require permits authorizing structures and work in or affecting navigable waters of the United States, the discharge of dredged or fill material into waters of the United States, and the transportation of dredged material for the purpose of dumping it into ocean waters. Information provided will be used in evaluating the application for a permit. Information in the application is made a matter of public record through issuance of a public notice. Disclosure of the information requested is voluntary, however, the data requested are necessary in order to communicate with the applicant and to evaluate the permit application. If necessary information is not provided, the permit application cannot be processed nor can a permit be issued.

SUPPORTING REMARKS:

See CMPA application.

STATE OF GEORGIA

REQUEST FOR A REVOCABLE LICENSE FOR THE USE OF TIDAL WATERBOTTOMS

APPLICANT NAME(S): Lee Pursley Cooley & Crystal James Cooley

MAILING ADDRESS: 206 N B Street      Easley      SC      29640  
(Street)                                      (City)                                      (State)                                      (Zip)

PROJECT ADDRESS/LOCATION: Lot 4 Block D Sapelo Gardens

COUNTY: McIntosh      WATERWAY: Sapelo River

LOT, BLOCK & SUBDIVISION NAME FROM DEED: ALL OF LOT NUMBERED FOUR (4) OF BLOCK LETTERD "D" SAPELO GARDENS SUBDIVISION

Georgia Department of Natural Resources  
Coastal Resources Division  
One Conservation Way  
Brunswick, Georgia 31520-8687


I am requesting that I be granted a revocable license from the State of Georgia to encroach on the beds of tidewaters, which are state owned property. Attached hereto and made a part of this request is a copy of the plans and description of the project that will be the subject of such a license. I certify that all information submitted is true and correct to the best of my knowledge and understand that willful misrepresentation or falsification is punishable by law.

I understand that if permission from the State is granted, it will be a revocable license and will not constitute a license coupled with an interest. I acknowledge that this revocable license does not resolve any actual or potential disputes regarding the ownership of, or rights in, or over the property upon which the subject project is proposed, and shall not be construed as recognizing or denying any such rights or interests. I acknowledge that such a license would relate only to the property interests of the State and would not obviate the necessity of obtaining any other State license, permit, or authorization required by State law. I recognize that I waive my right of expectation of privacy and I do not have the permission of the State of Georgia to proceed with such project until the Commissioner of DNR or his/her designee has executed a revocable license in accordance with this request.

By:   
Signature of Applicant

Sincerely,

Date: 11/15/23

By:   
Signature of Applicant

Title, if applicable

Date: 11/15/23

Title, if applicable

Attachments

# FEDERAL CONSISTENCY CERTIFICATION STATEMENT

Printed Name of Applicant(s): \_\_\_\_\_

Applicant Email: \_\_\_\_\_ Phone: \_\_\_\_\_

Agent Name (if applicable): \_\_\_\_\_ Phone: \_\_\_\_\_


To Whom It May Concern:

This is to certify that I have made application to the U.S. Army Corps of Engineers (USACE) for authorization to impact Waters of the United States and that such proposed work is, to the best of my knowledge, consistent with Georgia's Coastal Management Program.

I understand I must provide this Consistency Certification Statement, along with a copy of my permit application submitted to USACE, to the Georgia Department of Natural Resources Coastal Resources Division (CRD) before they can begin evaluating my proposed project for consistency with Georgia's enforceable policies. I understand additional information may be required to facilitate review.

Once any required authorizations or permits from CRD have been issued, and CRD has concurred with my findings by signing this Consistency Certification Statement, CRD must submit it to USACE in order for them to issue any required federal permits or authorizations, or to validate any provisional authorizations they have already issued. A USACE provisional authorization or permit will not be valid until they receive this Certification Statement signed by CRD.

Attached is a copy of my application to USACE (required)

Signature of Applicant:  \_\_\_\_\_ Date: **8-18-23**

FOR AGENCY INTERNAL USE ONLY:	Date Received (Commencement Date): _____
USACE Authorization/Permit Number (assigned by USACE): _____	
USACE Authorization Type (select one): <input type="checkbox"/> Individual Permit <input type="checkbox"/> General Permit # ___ <input type="checkbox"/> NWP # ___	
USACE Project Manager: _____	
CRD Authorization/Permit Number (assigned by CRD): _____	
CRD Project Manager: _____	

**CRD HAS REVIEWED AND CONCURS WITH THIS CONSISTENCY CERTIFICATION STATEMENT TO THE EXTENT THE USACE AUTHORIZED PROJECT DESCRIPTION IS CONSISTENT WITH THE AUTHORIZED PROJECT DESCRIPTION FOR ANY CRD PERMIT ISSUED FOR THIS PROJECT**

CRD Signature: \_\_\_\_\_ Date: \_\_\_\_\_  
Printed Name: \_\_\_\_\_ Title: \_\_\_\_\_

For questions regarding consistency with the Georgia Coastal Management Program, please contact the Federal Consistency Coordinator at (912) 264-7218 or visit [www.CoastalGADNR.org](http://www.CoastalGADNR.org).