

# Georgia Department of Natural Resources

## Burnside Island Dock Modification

Chatham County, Georgia

Project Description  
24 September 2018

### 1.0 INTRODUCTION:

The Georgia Department of Natural Resources (GADNR) is proposing to modify the existing dock located at 306 McAlpin Drive on Burnside Island, Chatham County, Georgia (31.926189°, -81.098496°). The dock is currently used by GADNR staff as part of the overall Ossabaw Island operations.

### 2.0 BACKGROUND AND PROJECT PURPOSE:

The existing dock is used by the GADNR as part of the overall Ossabaw Island management operations. The dock suffered significant damage during Hurricane Irma. Due to the level of damage, the deck, floats, water line, electrical line, and fuel system were removed. All that currently remains are the piles. Because reconstruction of the dock was required, the DNR evaluated opportunities to improve the function and layout of the facility. The proposed improvements generally include installation of a smaller pier rather than rebuilding the larger wooden pier which existed pre-storm. In addition, rather than re-installing two separate floats that previously existed on either side of the pier, the new design includes one larger contiguous float system at the end of the smaller/shorter pier. The purpose of the project is to reconstruct the Burnside Island GADNR dock with a modified footprint that changes the overall layout from a dual gangway/float facility to a single gangway/float facility.

### 3.0 PROPOSED PROJECT:

The existing dock facility (pre-storm) totaled 2,148 sf and included a fixed pier and platforms totaling 1,481 sf, two aluminum gangways totaling 167 sf, and two aluminum floating docks totaling 500 square feet. The proposed modified dock facility totals 1,436 sf and will include a fixed pier totaling 640 sf, one aluminum gangway totaling 136 sf, and floating docks totaling 660 (including the 500 sf. of existing dock). The proposed fixed pier will be reduced from 10 feet wide to 8 feet wide and will be constructed with aluminum rather than wood. While the plans were able to reduce the width of pier by 2 feet, this dock is utilized by staff to service and supply operations on Ossabaw Island and required an 8 foot width to facilitate mobilization of equipment and goods delivered to and from the island. The electrical and water system that previously existed on the original dock will be reinstalled on the proposed dock. Lastly, the fueling system that was associated with the original dock will be reinstalled on the new dock (see attached contractor specifications). The fuel system is served by an existing 2,500 gallon fuel tank located in the adjacent upland. The tank was installed by GEFA and has a monitoring system to check level of fuel and an emergency fuel shutoff system that was located on the original dock and will be located on the new dock. No modifications to the existing fuel tank are proposed.

#### 3.1 Marshlands Component:

The marshlands component of the project is defined as the part of the project in an estuarine area or any structure on or over an estuarine area, including but not limited to marinas, community docks, bridges, piers and bulkheads, requiring a permit under the Coastal Marshlands Protection Act. The marshlands component of the project includes the existing and proposed dock facilities associated with this application package and an existing bulkhead. No changes to the bulkhead are currently proposed.

#### 3.2 Upland Component:

The upland component of the project is defined as all those service areas, amenities and recreational areas located inland of the Coastal Marshlands Protection Act jurisdiction line, that serve or augment the functioning of the marshlands component of the project such as but not limited to dry stack boat storage, dock master shop, fuel storage and delivery facilities to serve the marshlands component of the project. The upland component for this project includes approximately 1.1 acres of upland (non-coastal marshlands). This area contains the existing underground fuel storage tank and is used for vehicle parking and storage of boat trailers and miscellaneous items. No changes in the current use of the upland area is associated with this project. Following completion, the fuel take will remain and the upland area will continue to be used for parking and storage.



RECEIVED

SEP 26 2018  
GA DNR / HMP

### **3.3 Stormwater Management:**

The project will not include development of upland areas or land disturbance to upland areas. The project will maintain current compliance with all local, state and federal stormwater management requirements. For this reason, no effective impervious surface calculations were performed.

### **4.0 ALTERNATIVES ANALYSIS:**

The applicant and consulting team considered a variety of alternatives during project design. Because the project consists of rebuilding of DNR dock facilities, alternative sites were not considered. In addition, the project minimizes impacts to jurisdictional area and coastal marshlands to the greatest extent practicable by minimizing width of walkways, length of floats, and reducing the overall square foot of the dock facility.

### **5.0 ESSENTIAL FISH HABITAT:**

The proposed project is located in a coastal tidal river, which has been identified as essential fish habitat for the shrimp, red drum, and snapper-grouper complexes. Since the proposed project will not result in the loss of aquatic resources, no adverse effect on essential fish habitat will occur as a result of the proposed project.

### **6.0 THREATENED AND ENDANGERED SPECIES:**

RLC conducted a threatened and endangered species survey to determine the potential occurrence of animal and plants species (or their preferred habitats) currently listed as threatened or endangered by state and federal regulations [Federal Endangered Species Act of 1973 (16 USC 1531-1543)]. Several protected species frequent coastal waters of Georgia, including the Northern Atlantic Right Whale, West Indian Manatee, five species of sea turtle, the Shortnose Sturgeon and the Atlantic Sturgeon. Based on the location of the proposed project, and because the project includes maintenance of existing facilities, no adverse impacts to any individual or population of protected species is anticipated.

### **7.0 COMMERCIAL BAIT SHRIMP, OYSTER, AND CRABBING AREAS**

The proposed project is not located in a designated bait shrimp zone according to Georgia Department of Natural Resources *Commercial and Recreational Bait Shrimp Zones, Coastal Georgia* map. The project area is not listed on the *Georgia Harvester Reported Crabbing Areas* list, and the project area is not located in designated commercial or recreational oyster harvest areas.

### **8.0 IMPAIRED WATERS**

The subject waterway is not listed on the U.S. Environmental Protection Agency 303(d) list for impaired water bodies.

### **9.0 SUPPLEMENTAL INFORMATION**

This additional information is provided for compliance with Coastal Marshlands Protection Act of 1970 information requirements:

OCGA 12-5-286. Permits to fill, drain, etc., marshlands.

(b) Each application for such permit shall be, properly executed, filed with the department on forms as prescribed by the department, and shall include:

- (1) ***The name and address of the applicant-***  
Georgia Department of Natural Resources  
Attn: Mr. Larry Parsons  
1134 Big Pine Street NE  
Townsend, GA 31331
- (2) ***A plan or drawing showing the applicant's proposal and the manner or method by which such proposal shall be accomplished. Such plan shall identify the coastal marshlands affected-*** Please refer to attached permit drawings produced by EMC Engineering.
- (3) ***A plat of the area in which the proposed work will take place-*** Not Applicable.
- (4) ***A copy of the deed or other instrument under which the applicant claims title to the property or, if the applicant is not the owner, then a copy of the deed or other instrument under which the owner claims title together with written permission from the owner to carry out the project on his land. In lieu of a deed or other instrument referred to in this paragraph, the committee may accept some***



RECEIVED  
SEP 26 2018  
GA DNR / HMP

*other reasonable evidence of ownership of the property in question or other lawful authority to make use of the property; The committee will not adjudicate title disputes concerning the property which is the subject of the application; provided, however, the committee may decline to process an application when submitted documents show conflicting deeds-* See attached.

- (5) *A list of all adjoining landowners together with such owners' addresses, provided that if the names or addresses of adjoining landowners cannot be determined, the applicant shall file in lieu thereof a sworn affidavit that a diligent search, including, without limitation, a search of the records for the county tax assessor's office, has been made but that the applicant was not able to ascertain the names or addresses, as the case may be, of adjoining landowners-* See Attachment H
- (6) *A letter from the local governing authority of the political subdivision in which the property is located, stating that the applicant's proposal is not in violation of any zoning law;* Not applicable. The state of Georgia is not subject to local ordinances.
- (7) *A non-refundable application fee to be set by the board in an amount necessary to defray the administrative cost of issuing such permit. Renewal fees shall be equal to application fees, which shall not exceed \$1,000.00 for any one proposal and shall be paid to the department.* Not Applicable.
- (8) *A description from the applicant of alternative sites and why they are not feasible and a discussion of why the permit should be granted-* See attached project description.
- (9) *A statement from the applicant that he has made inquiry to the appropriate authorities that the proposed project is not over a landfill or hazardous waste site and that the site is otherwise suitable for the proposed project-* A review of the Hazardous Site Index for Chatham County, Georgia indicates that the subject property does not contain hazardous waste sites or landfills. A copy is provided in Attachment E.
- (10) *A copy of the water quality certification issued by the department if required for the proposed project-* Not Applicable.
- (11) *Certification by the applicant of adherence to soil and erosion control responsibilities if required for the proposed project-* The project will conform to all building, land disturbing, and stormwater management requirements of Chatham County.
- (12) *Such additional information as is required by the committee to properly evaluate the application-* This application has been prepared with consideration for the interests of the general public of the State of Georgia as defined in OCGA 12-5-286(g):

OCGA 12-5-286. Permits to fill, drain, etc. marshlands.

*(g) In passing upon the application for permit, the committee shall consider the public interest, which, for purposes of this part shall be deemed to be the following considerations:*

- (1) *Whether or not unreasonably harmful obstruction to or alteration of the natural flow of navigational water within the affected area will arise as a result of the proposal-* The proposed project will not alter natural flow of navigable waters or obstruct public navigation. The project includes improvements to an existing docking facility.
- (2) *Whether or not unreasonably harmful or increased erosion shoaling of channels, or stagnant areas of water will be created-* The proposed project will not increase erosion, shoaling of channels, or create stagnant areas of water.
- (3) *Whether or not the granting of a permit and the completion of the applicant's proposal will unreasonably interfere with the conservation of fish, shrimp, oysters, crabs, clams, or other marine life, or wildlife, or other resources, including but not limited to water and oxygen supply-* The proposed structure will not

RLC

RECEIVED  
SEP 26 2018  
GA DNR / HMP

interfere with the conservation of fish, shrimp, oysters, crabs, clams, or other marine life, wildlife, or other resources, nor affect water and oxygen supply.

RLC

RECEIVED  
SEP 26 2018  
GA DNR / HMP



**PROPOSAL: REINSTALL GAS SYSTEM ON NEW DOCK**

|  |   |
|--|---|
| <b>TO:</b> Larry Parson  | <b>DATE:</b> 21-Feb-18  |
| <b>COMPANY:</b> Georgia Department of Natural Resources                            | <b>FROM:</b> Brantley Crosby  |
| <b>ADDRESS:</b>  | <b>LOCATION:</b> Burnside Island<br>Marina Fueling<br>Savannah, GA        |
| <b>PHONE:</b> 912-685-2152   | <b>QUOTE #:</b> VERNON VIEW, 2-21-2018 (REINSTALL GAS SYSTEM ON NEW DOCK) |
| <b>EMAIL:</b> <a href="mailto:Larry.Parson@dnr.ga.gov">Larry.Parson@dnr.ga.gov</a> |   |

**PETROLEUM SERVICES GROUP IS PLEASED TO SUBMIT A PROPOSAL TO PROVIDE THE NECESSARY EQUIPMENT, LABOR, AND MATERIALS TO COMPLETE THE FOLLOWING:**

**REINSTALL GAS SYSTEM ON NEW DOCK**

- Furnish and install new stainless steel dispenser sump with threaded coupling entries on dock
- Furnish and install new 3" Schedule 80 PVC chase pipe from dock dispenser sump to transition sump on land
- Furnish and install new 1-1/2" APT flexible product line from dock dispenser sump to transition sump on land
- Furnish and install new conduit and wire from dock dispenser sump to transition sump on land
- Reinstall existing dispenser on new sump
- Purge and test new product line
- Clean up site of all construction debris related to work

**NOTES / TERMS**

- Balance due upon completion
- Prices quoted are valid for 30 days
- Prices quoted include freight
- Prices quoted DO NOT include tax
- Any alteration or deviation from above specifications involving extra cost will be executed only upon written order, and will become an extra charge over and above the estimate

**TOTAL \$ 22,229.26**

|                    |             |
|--------------------|-------------|
| ACCEPTED BY: _____ | DATE: _____ |
|--------------------|-------------|

|                                |             |
|--------------------------------|-------------|
| PETROLEUM SERVICES GROUP _____ | DATE: _____ |
| BRANTLEY CROSBY _____          |             |

**RECEIVED  
SEP 18 2018  
GA DNR / HMP**



**CHATHAM COUNTY**  
**DEPARTMENT OF BUILDING SAFETY &**  
**REGULATORY SERVICES**

P.O. BOX 8161  
SAVANNAH, GEORGIA 31412-8161



Gregori S. Anderson, CBO  
Director

Ph: 912-201-4300  
Fax 912-201-4301

Clifford Bascombe, CBO, CFM  
Assistant Director

December 6, 2017

Alton Brown, Jr.  
Resource & Land Consultants  
41 Park of Commerce Way, Suite 303  
Savannah, Ga. 31405

RE: Burnside Island Dock Modification

Dear Mr. Brown:

The proposed project does not violate Chatham County Zoning laws associated with the project location.

If you have any questions, I can be reached at 912-201-4307.

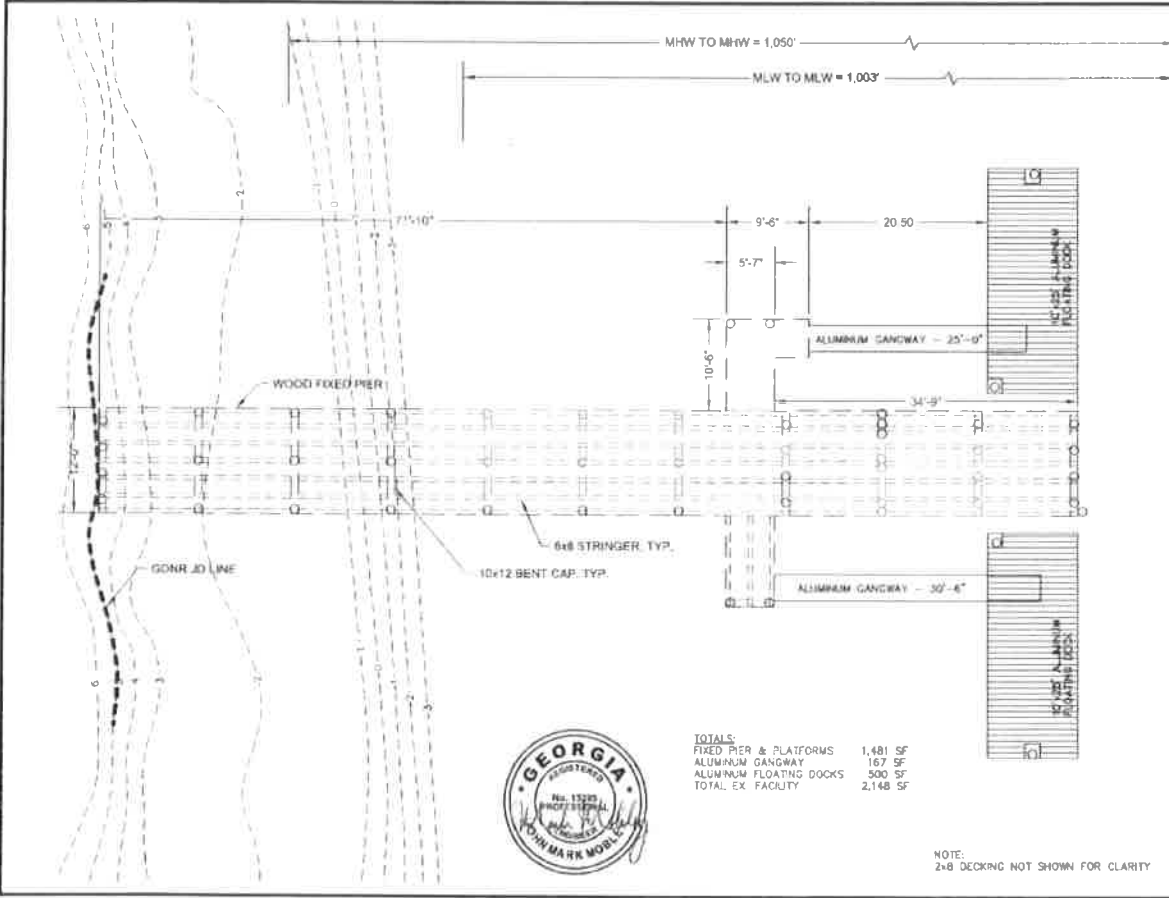
Sincerely,

  
Robert Sebek, Zoning Administrator  
Chatham County

**RECEIVED**

**JUN 28 2018**  
**GA DNR / HMP**

D:\2017\17-2293 GA DNR - BURNSIDE ISLAND DOCK RECONSTRUCTION\DWG\17-0384C\_BI2.DWG  
 11/28/2017 9:53 AM



| TOTALS                  |          |
|-------------------------|----------|
| FIXED PIER & PLATFORMS  | 1,481 SF |
| ALUMINUM GANGWAY        | 167 SF   |
| ALUMINUM FLOATING DOCKS | 500 SF   |
| TOTAL EX. FACILITY      | 2,148 SF |

**emc** EMC ENGINEERING SERVICES, INC.  
 13 CHATHAM CENTER SOUTH DR.  
 SUITE 100 GAINESVILLE, GA 30606  
 PHONE: (770) 532-8811  
 FAX: (770) 532-4988  
 WWW.EMC-ENG.COM  
 ALABAMA, ALASKA, ARIZONA, ARKANSAS, CALIFORNIA, COLORADO, CONNECTICUT, FLORIDA, GEORGIA, ILLINOIS, INDIANA, IOWA, KANSAS, KENTUCKY, LOUISIANA, MARYLAND, MASSACHUSETTS, MICHIGAN, MINNESOTA, MISSISSIPPI, MISSOURI, MONTANA, NEBRASKA, NEVADA, NEW HAMPSHIRE, NEW JERSEY, NEW YORK, NORTH CAROLINA, NORTH DAKOTA, OHIO, OKLAHOMA, OREGON, PENNSYLVANIA, RHODE ISLAND, SOUTH CAROLINA, SOUTH DAKOTA, TEXAS, UTAH, VERMONT, VIRGINIA, WASHINGTON, WISCONSIN, WYOMING

**EXISTING CONDITIONS**  
**BURNSIDE ISLAND DOCK RECONSTRUCTION**  
 BURNSIDE ISLAND, CHATHAM COUNTY, GA.  
 Prepared for:  
 DEPARTMENT OF NATURAL RESOURCES

1" = 10'-0"

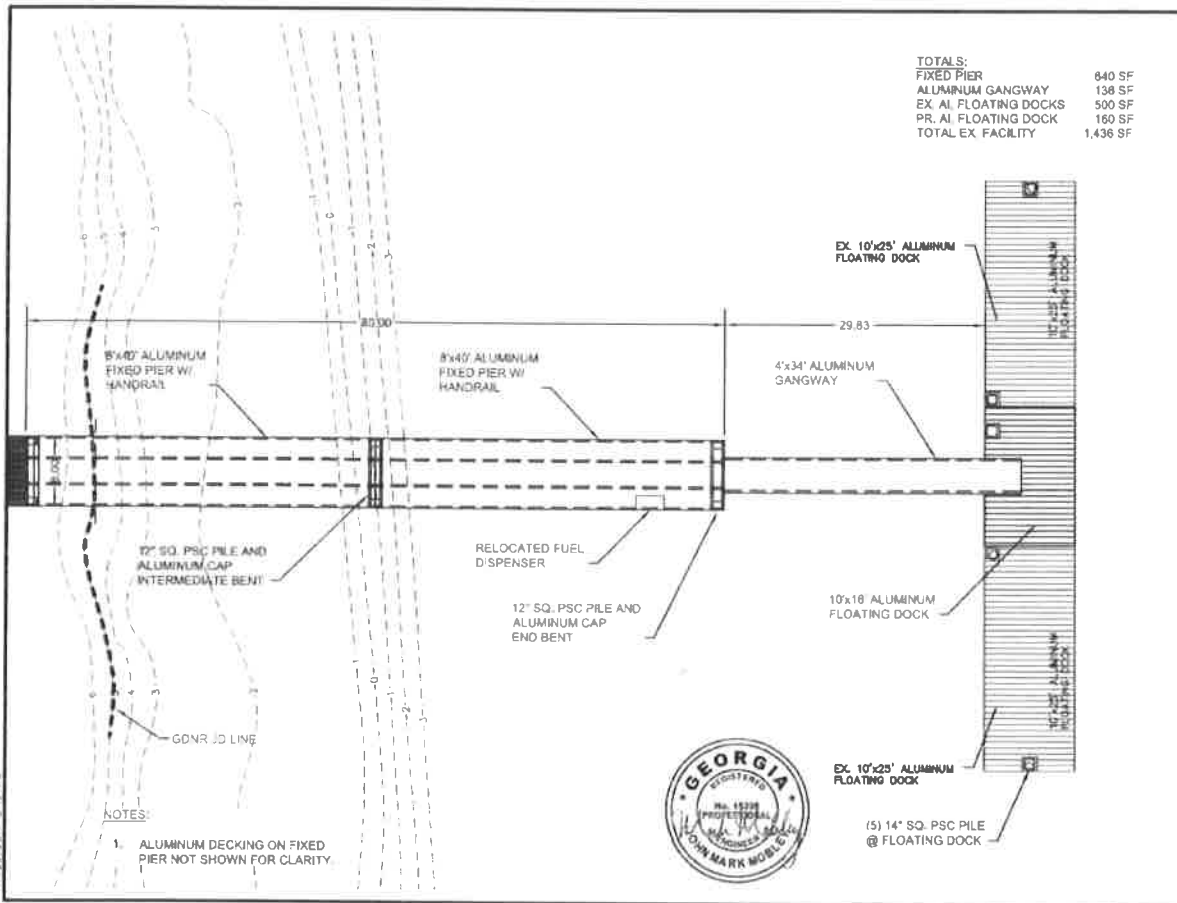
|              |           |
|--------------|-----------|
| PROJECT NO:  | 17-2093   |
| DRAWN BY:    | WCS       |
| DESIGNED BY: | JMM       |
| SURVEYED BY: |           |
| CHECKED BY:  | JMM       |
| SCALE:       | 1" = 10'  |
| DATE:        | OCT. 2017 |

**SHEET**  
**1**  
 OF 3

*[Handwritten Signature]*  
 12/06/17

**RECEIVED**  
**JUN 28 2018**  
**GA DNR / HMP**

01/2017, 01/17/2018, GA DNR - BURNSIDE ISLAND DOCK RECONSTRUCTION (NO. 13-106447-002).DWG  
 10/28/2015 5:12 PM



TOTALS:  
 FIXED PIER 840 SF  
 ALUMINUM GANGWAY 138 SF  
 EX. AL. FLOATING DOCKS 500 SF  
 PR. AL. FLOATING DOCK 160 SF  
 TOTAL EX FACILITY 1,436 SF

**emc** EMC ENGINEERING SERVICES, INC.  
 18 CHATHAM CENTER, SUITE 100  
 POST OFFICE BOX 890  
 MARIETTA, GA 30067  
 PHONE: (770) 223-4533  
 FAX: (770) 223-4580  
 WWW.EMC-ENGINEERING.COM

**PROPOSED DOCK PLAN**  
**BURNSIDE ISLAND DOCK RECONSTRUCTION**  
 BURNSIDE ISLAND, CHATHAM COUNTY, GA.  
 Prepared for:  
 DEPARTMENT OF NATURAL RESOURCES

GRAPHIC SCALE: 1" = 10'-0"  
 PROJECT NO.: 17-2093  
 DRAWN BY: WGS  
 DESIGNED BY: JMM  
 SURVEYED BY: JMM  
 SURVEY DATE: JMM  
 CHECKED BY: JMM  
 SCALE: 1" = 10'  
 DATE: OCT. 2017

**SHEET**  
**2**  
 OF 3

*Handwritten signature*  
 12/06/17

**RECEIVED**  
**JUN 28 2018**  
**GA DNR / HMP**

© 2017, B-17-2023 GA DNR - BURNSIDE ISLAND DOCK RECONSTRUCTION (DRAWING: 00641-002.DWG)

**emc** EMC ENGINEERING SERVICES, INC.  
 18 CHATHAM CENTER SQUARE, SUITE 100  
 DULLES, VIRGINIA 20146  
 PHONE: (703) 251-8844  
 FAX: (703) 251-8540  
 WWW.EMC-ES.COM

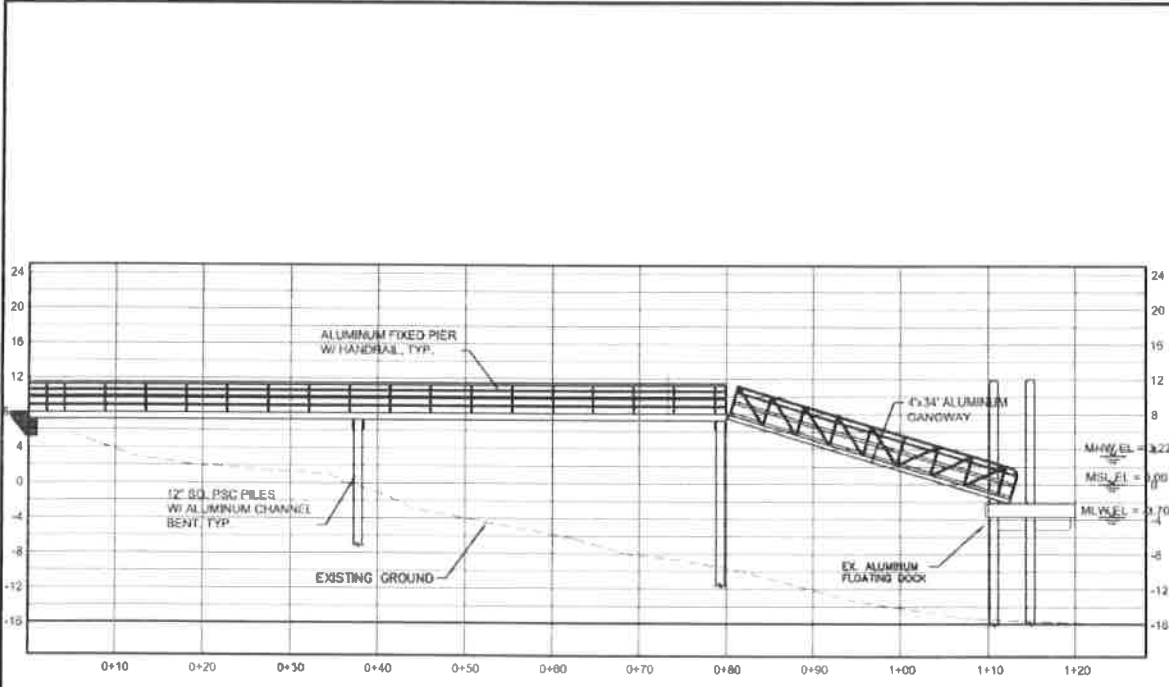
ALABAMA, ARIZONA, ARKANSAS, CALIFORNIA, COLORADO, CONNECTICUT, DELAWARE, FLORIDA, GEORGIA, ILLINOIS, INDIANA, IOWA, KANSAS, KENTUCKY, LOUISIANA, MARYLAND, MASSACHUSETTS, MICHIGAN, MINNESOTA, MISSISSIPPI, MISSOURI, MONTANA, NEBRASKA, NEVADA, NEW HAMPSHIRE, NEW JERSEY, NEW YORK, NORTH CAROLINA, NORTH DAKOTA, OHIO, OKLAHOMA, OREGON, PENNSYLVANIA, RHODE ISLAND, SOUTH CAROLINA, SOUTH DAKOTA, TEXAS, UTAH, VERMONT, VIRGINIA, WASHINGTON, WEST VIRGINIA, WISCONSIN, WYOMING

**PROPOSED DOCK PLAN**  
**BURNSIDE ISLAND DOCK RECONSTRUCTION**  
 BURNSIDE ISLAND, CHATHAM COUNTY, GA.  
 Prepared for:  
 DEPARTMENT OF NATURAL RESOURCES

GRAPHIC SCALE: 1" = 20'-0"

|              |             |
|--------------|-------------|
| PROJECT NO.: | 17-2003     |
| DRAWN BY:    | WCS         |
| DESIGNED BY: | JMM         |
| SURVEYED BY: |             |
| CHECKED BY:  | JMM         |
| SCALE:       | 1" = 10'-0" |
| DATE:        | OCT. 2017   |

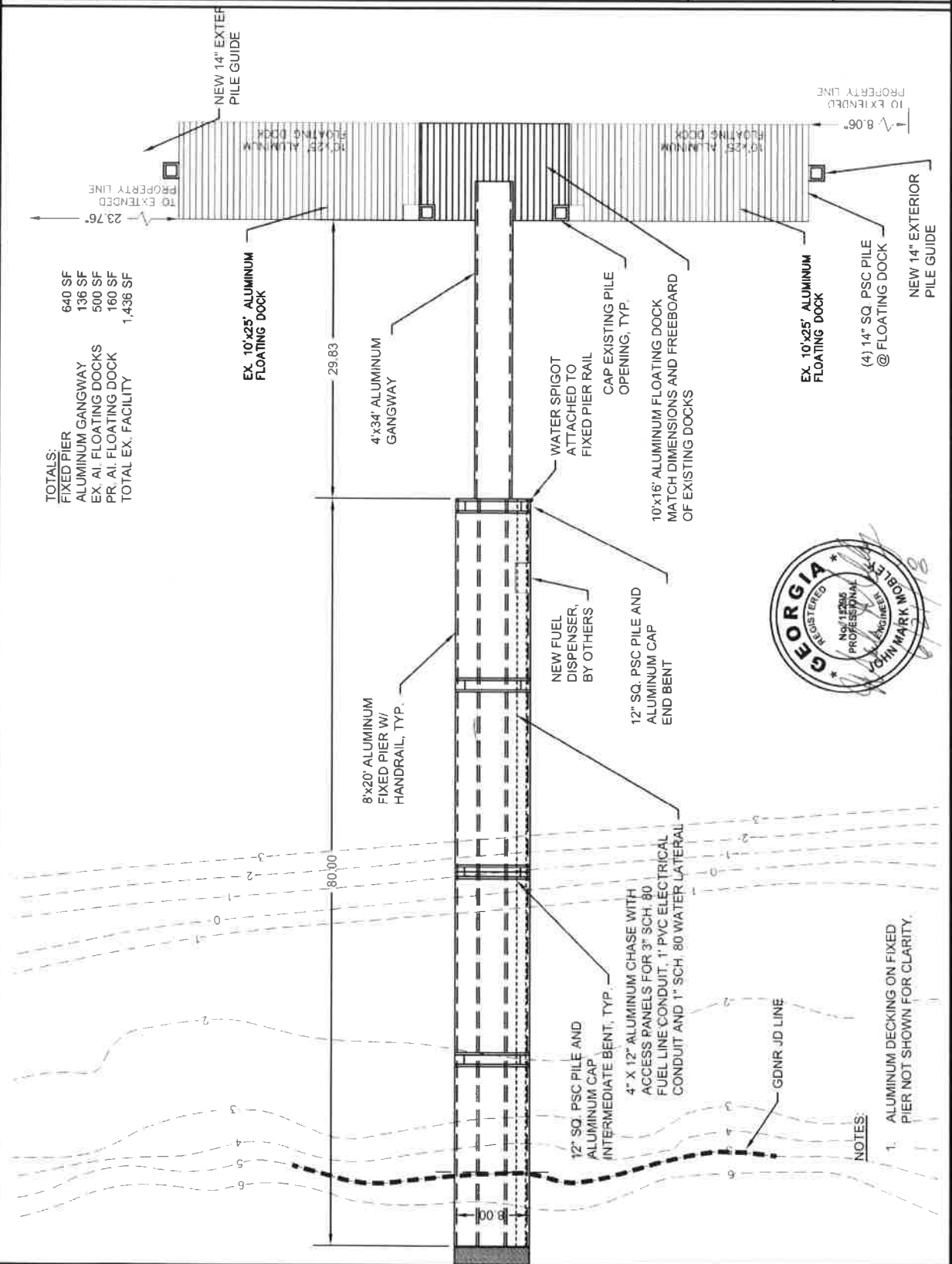
**SHEET**  
**3**  
 OF 3



**PROPOSED PROFILE**  
 SCALE:  
 HORIZ: 1" = 10'-0"  
 VERT: 1" = 10'-0"

*[Handwritten Signature]*  
 12/06/17

**RECEIVED**  
**JUN 28 2018**  
**GA DNR / HMP**



**TOTALS:**  
 FIXED PIER 640 SF  
 ALUMINUM GANGWAY 136 SF  
 EX. AL FLOATING DOCKS 500 SF  
 PR. AL FLOATING DOCK 160 SF  
 TOTAL EX. FACILITY 1,436 SF



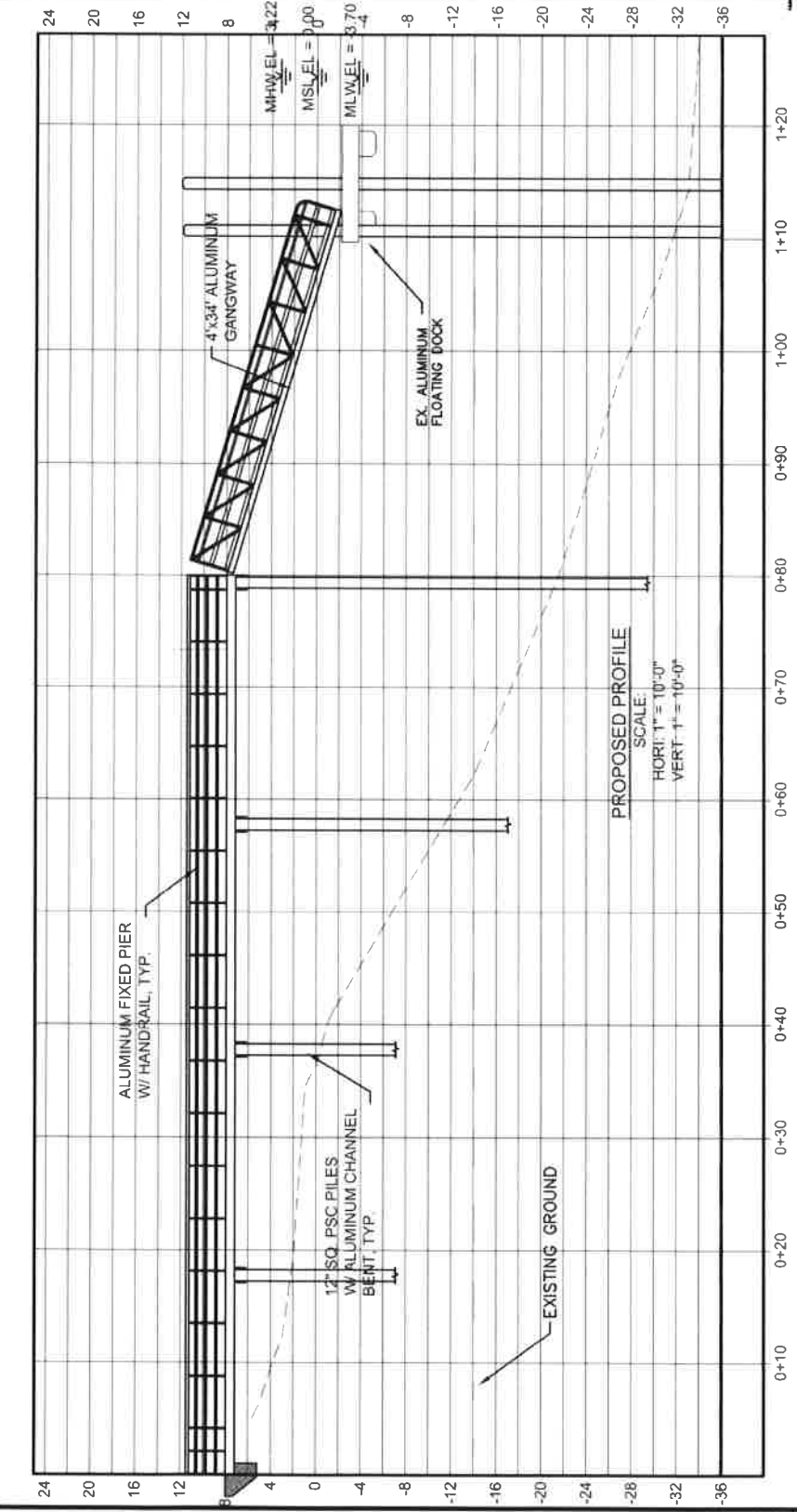
**NOTES:**  
 1 ALUMINUM DECKING ON FIXED PIER NOT SHOWN FOR CLARITY.

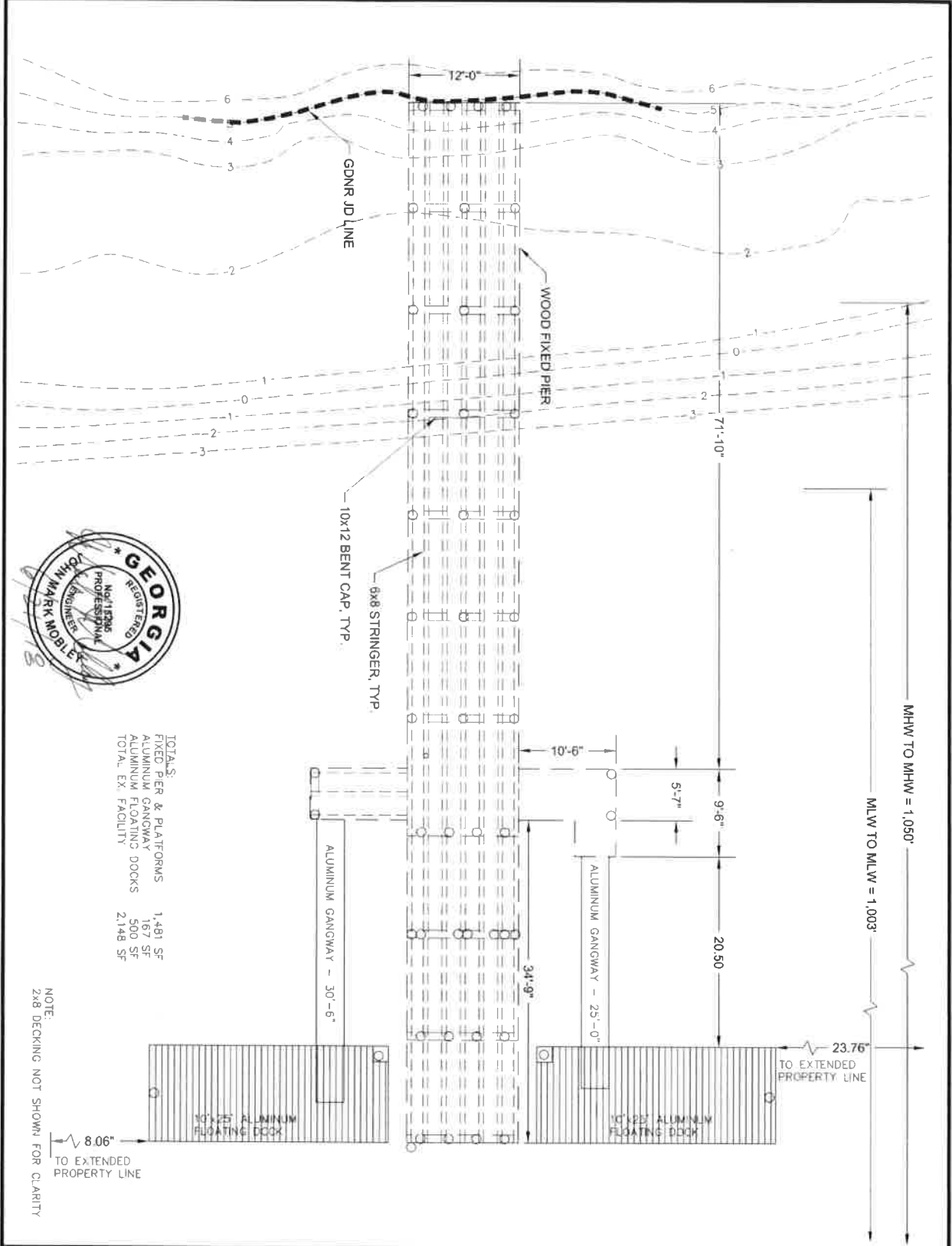
**EMC ENGINEERING SERVICES, INC.**  
 19 CHATHAM CENTER, SUITE 100 (31403)  
 974 POST OFFICE BOX 8101  
 SAVANNAH, GA 31403  
 PHONE: (912) 232-8533  
 FAX: (912) 232-4580

**BURNSIDE ISLAND DOCK RECONSTRUCTION**  
 Prepared for:  
**DEPARTMENT OF NATURAL RESOURCES**  
**BURNSIDE ISLAND, CHATHAM COUNTY, GA.**

PROJECT NO: 17-2093  
 DRAWN BY: WCS  
 DESIGNED BY: JMM  
 SURVEY DATE:  
 CHECKED BY:  
 SCALE: 1" = 10'  
 DATE: OCT. 2017

**SHEET 3**  
**GA Unit 3**  
**OF 3**





DOTA.S.  
 FIXED PIER & PLATFORMS 1,481 SF  
 ALUMINUM GANGWAY 167 SF  
 ALUMINUM FLOATING DOCKS 500 SF  
 TOTAL EX. FACILITY 2,148 SF

NOTE:  
 2x8 DECKING NOT SHOWN FOR CLARITY

**EXISTING CONDITIONS**  
**BURNSIDE ISLAND DOCK RECONSTRUCTION**  
 BURNSIDE ISLAND, CHATHAM COUNTY, GA.  
 Prepared for:  
 DEPARTMENT OF NATURAL RESOURCES



PROJECT NO.: 17-2093  
 DRAWN BY: WCS  
 DESIGNED BY: JMM  
 SURVEYED BY:  
 SURVEY DATE:  
 CHECKED BY: JMM  
 SCALE: 1" = 10'  
 DATE: OCT 2017

**SHEET**  
**RECEIVED**

**JUN 28 2018**

GA DNR / HMP

**EMC SERVICES, INC.**  
 10 CHATHAM CENTER SOUTH DR  
 GAINESVILLE, GA 30601  
 PHONE: (912) 232-6533  
 FAX: (912) 233-4380  
 www.emc-inc.com

## List of Sites on HSI by County

| HSI ID | Site Name  | Site County |
|--------|--|-------------|
| 10711  | Candler County S.R. 121 Metter # 021-001D(SL)          | Candler     |
| 10060  | Southwire - Copper Division                            | Carroll     |
| 10061  | Southwire - Wire & Cable Division                      | Carroll     |
| 10360  | Douglas & Lomason Company                              | Carroll     |
| 10413  | Muse Scrap Metals                                      | Carroll     |
| 10604  | Trent Tube Division                                    | Carroll     |
| 10648  | Carroll County / Carrollton SR 166 LF                  | Carroll     |
| 10780  | Dixie/Candlewick Hurst Yarn Mill (Former)              | Catoosa     |
| 10218  | Union Camp Corp - DBA Thomas Treating                  | Charlton    |
| 10003  | CSX Transportation - Savannah (Tremont Road)           | Chatham     |
| 10018  | Atlantic Wood Industries                               | Chatham     |
| 10045  | Colonial Terminals, Plant #1                           | Chatham     |
| 10091  | Travis Field/Savannah International Airport            | Chatham     |
| 10095  | Central of GA RR/Bernuth-Lembcke Site                  | Chatham     |
| 10098  | Colonial Terminals, Plant #2                           | Chatham     |
| 10101  | CSX Transportation - Powell Duffryn                    | Chatham     |
| 10114  | Union Camp Corp - Former Amoco Property                | Chatham     |
| 10128  | Atlanta Gas Light Company - Savannah MGP Site          | Chatham     |
| 10162  | Ashland Chemical Company                               | Chatham     |
| 10179  | Deptford Tract Landfill                                | Chatham     |
| 10208  | 139 Brampton Road                                      | Chatham     |
| 10241  | Union Camp Corp - Allen Blvd Landfill                  | Chatham     |
| 10351  | ARAMARK Uniform Services                               | Chatham     |
| 10371  | Southern States Phosphate & Fertilizer Co.             | Chatham     |
| 10372  | Truman Parkway, Phase II                               | Chatham     |
| 10395  | Hunter Army Airfield, Fire Training Area               | Chatham     |
| 10406  | McKenzie Tank Lines, Inc.                              | Chatham     |
| 10415  | Savannah Electric - Plant Kraft                        | Chatham     |
| 10440  | Blue Ribbon Dry Cleaners                               | Chatham     |
| 10464  | Vopak Terminal Savannah                                | Chatham     |
| 10497  | Southeastern Family Homes, Inc.                        | Chatham     |
| 10521  | Hunter Army Airfield - MCA Barracks                    | Chatham     |
| 10553  | Georgia Air National Guard/Savannah/Site 8             | Chatham     |
| 10579  | Abercorn & Largo Development                           | Chatham     |
| 10590  | Central of Georgia Railroad Company - Battlefield Park | Chatham     |
| 10591  | Southern Motors of Savannah, Inc.                      | Chatham     |
| 10611  | CSXT Depriest Signal Shop                              | Chatham     |
| 10641  | Kerr McGee Pigments, Inc.                              | Chatham     |
| 10649  | Chatham County Landfill                                | Chatham     |
| 10696  | Hercules, Inc.   | Chatham     |
| 10698  | Norfolk Southern - Natrochem, Inc., Site               | Chatham     |
| 10764  | Martha's Dry Cleaner                                   | Chatham     |
| 10788  | Southside Cleaners                                     | Chatham     |
| 10789  | Dry Clean, USA   | Chatham     |
| 10849  | Toto Distribution (Former)                             | Chatham     |
| 10867  | Coastal Concrete, Inc.                                 | Chatham     |
| 10873  | Dry Clean USA  | Chatham     |
| 10903  | Hunter Army Airfield/TCE Plume                         | Chatham     |
| 10905  | CSXT Property on Feeley Avenue                         | Chatham     |
| 10919  | 2217 West Bay Street                                   | Chatham     |

## List of Sites on HSI by County

| HSI ID | Site Name  | Site County |
|--------|--|-------------|
| 10454  | Chattooga County - Penn Bridge Rd Ph 1 (SL)                      | Chattooga   |
| 10650  | Cherokee County - Blalock Road Landfill                          | Cherokee    |
| 10918  | Chart Inc.   | Cherokee    |
| 10014  | Westinghouse Electric Corp                                       | Clarke      |
| 10052  | Georgia Power - Athens Foundry Street Property                   | Clarke      |
| 10153  | Atlanta Gas Light Company - Athens MGP Site                      | Clarke      |
| 10269  | University of Georgia - Milledge Avenue Site                     | Clarke      |
| 10277  | Athens-Clarke County - Dunlap Rd (SL) MSWL                       | Clarke      |
| 10354  | Barnett Shoals Road  | Clarke      |
| 10355  | General Time Corporation   | Clarke      |
| 10376  | Loef Company, Inc. (The)   | Clarke      |
| 10491  | Athens/Clarke Co. Willow Street Landfill & Incinerator           | Clarke      |
| 10009  | U.S. Army - Fort Gillem - North Landfill Area                    | Clayton     |
| 10392  | Clayton Co. SR3- Lovejoy Site #2 MSWL                            | Clayton     |
| 10563  | Hana Convenience Store Property                                  | Clayton     |
| 10583  | Pavilion Cleaners, Riverdale Mall                                | Clayton     |
| 10798  | Tara Shopping Center   | Clayton     |
| 10808  | Lowe's Home Improvement Warehouse                                | Clayton     |
| 10816  | Rolling Hills Landfill   | Clayton     |
| 10005  | G. C. Lee Site   | Clinch      |
| 10032  | Brockway Standard - Homerville Plant                             | Clinch      |
| 10140  | Union Timber   | Clinch      |
| 10157  | Manor Timber Company   | Clinch      |
| 10191  | Barlow Creosote  | Clinch      |
| 10246  | Morgan Post Treating Impoundment                                 | Clinch      |
| 10275  | Clinch County - Smith Road Landfill Phase 1 (SL)                 | Clinch      |
| 10626  | St. Regis Wood Treating Site (Former)                            | Clinch      |
| 10731  | BWAY Drum Site   | Clinch      |
| 10115  | Phibro-Tech (fka C P Chemicals)                                  | Cobb        |
| 10116  | Georgia Metals   | Cobb        |
| 10146  | Air Force Plant 6  | Cobb        |
| 10271  | Cheatham Road Landfill (Phase 2 Cobb County)                     | Cobb        |
| 10326  | Corners Shopping Center  | Cobb        |
| 10333  | Apollo Industries, Inc.  | Cobb        |
| 10427  | Vulcan Performance Chemicals (Former)                            | Cobb        |
| 10435  | Diversey - Olympic Manufacturing Inc. (Former)                   | Cobb        |
| 10466  | Baychem, Inc.  | Cobb        |
| 10505  | Station at Vinings (The)   | Cobb        |
| 10508  | Aladdin Cleaners   | Cobb        |
| 10513  | Circle K Store #5259   | Cobb        |
| 10518  | North Park Pavilion Shopping Center                              | Cobb        |
| 10519  | Fabricare Cleaners   | Cobb        |
| 10530  | Encore Dry Cleaners (Former)                                     | Cobb        |
| 10538  | Flags Village Shopping Center                                    | Cobb        |
| 10695  | Junction Cleaners  | Cobb        |
| 10790  | Love Your Clothes Cleaners                                       | Cobb        |
| 10792  | AMREP, Incorporated  | Cobb        |
| 10813  | Franklin Street Site   | Cobb        |
| 10814  | Jack's Cleaners  | Cobb        |
| 10824  | HTC Group LLC  | Cobb        |
| 10864  | Cobb County Tool and Engineering, Former (aka Cooper Lake Proper | Cobb        |