

Existing Conditions




Proposed Enhancements



Oleander Golf Course Pond #7 Activity #1 and #2

31.061361, -81.411395




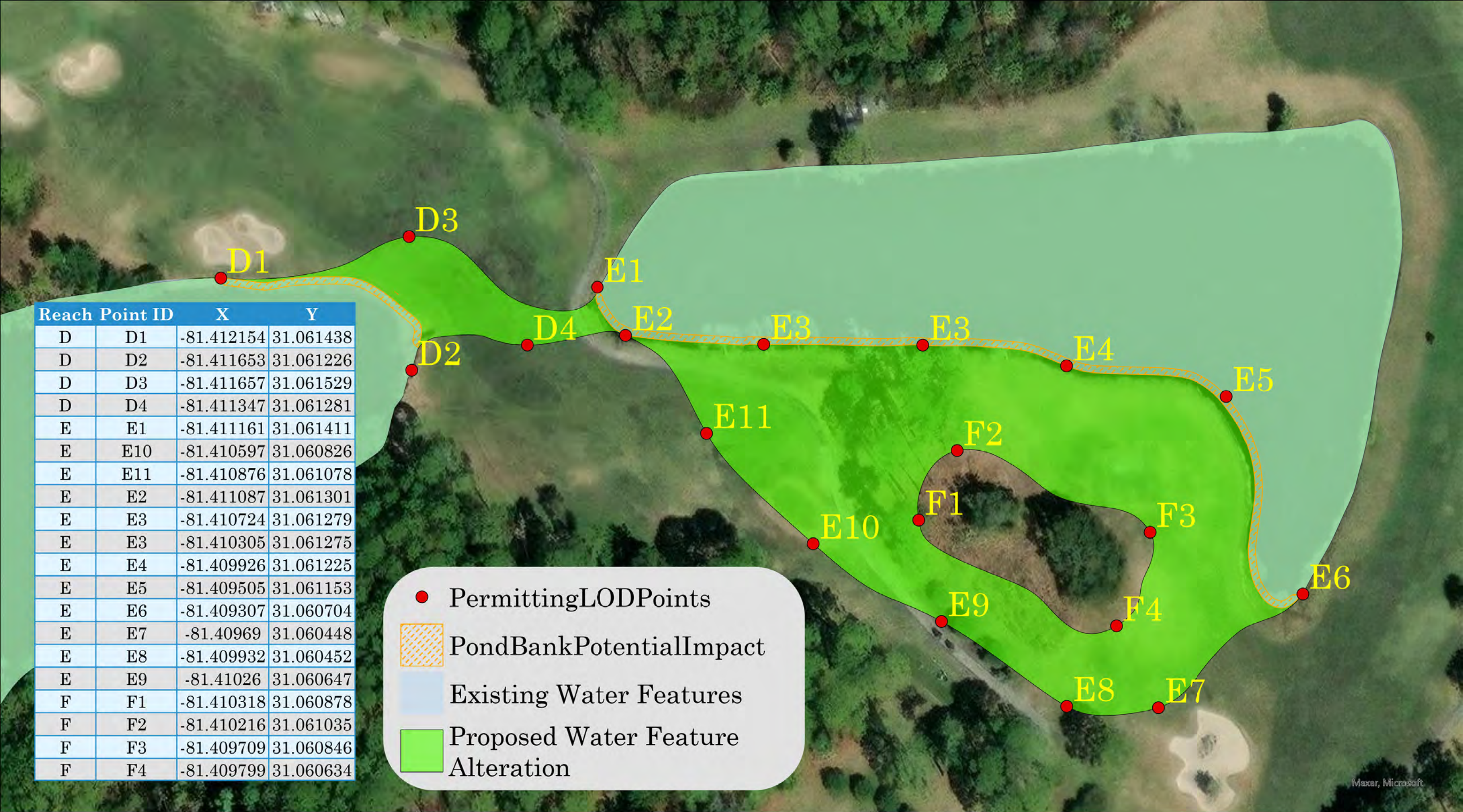


Oleander Golf Course Pond #7

Activity #2

31.061361, -81.411395





Oleander Golf Course Pond #7

Activity #1 and #2

31.061361, -81.411395

0 62.5 125

250

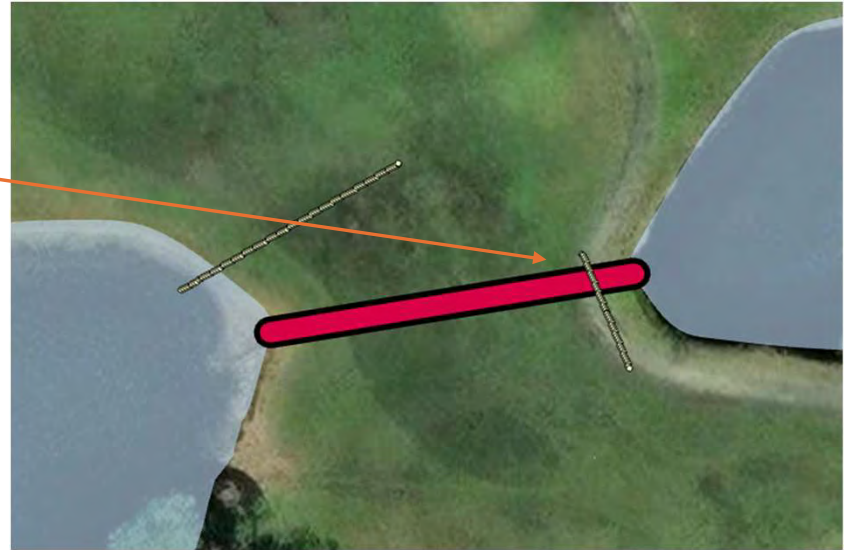
375

500

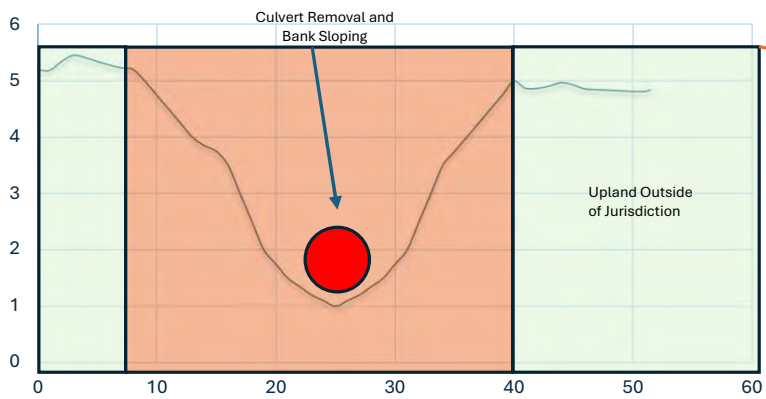
US Feet



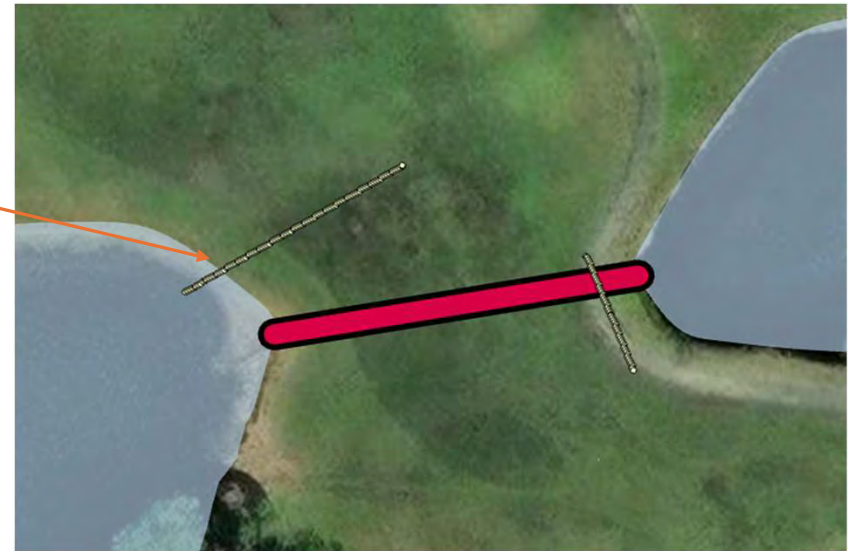
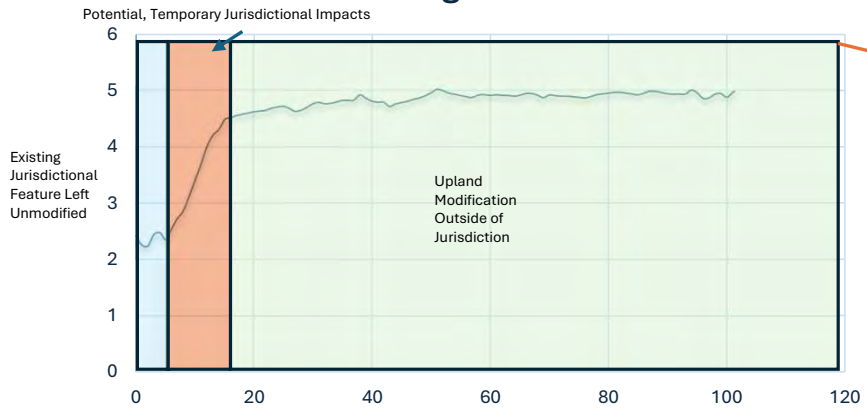
Existing Conditions



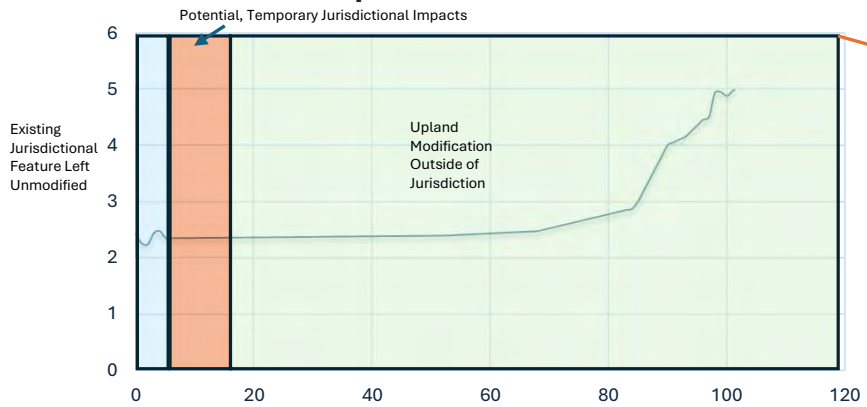
Proposed Modification



Existing Conditions



Proposed Modifications





CLIENT
JEKYLL ISLAND GOLF CLUB

SITE
322 Captain Wyly Rd,
Jekyll Island, GA 31527

LOCATION ON SITE

SPECIFICATION	
TYPE	TIMBER
SIZE	10' X 30'
FINISH	WEATHERED WOOD
GUARD RAIL	CURB
ULL	--
VLL	10,000 LBS

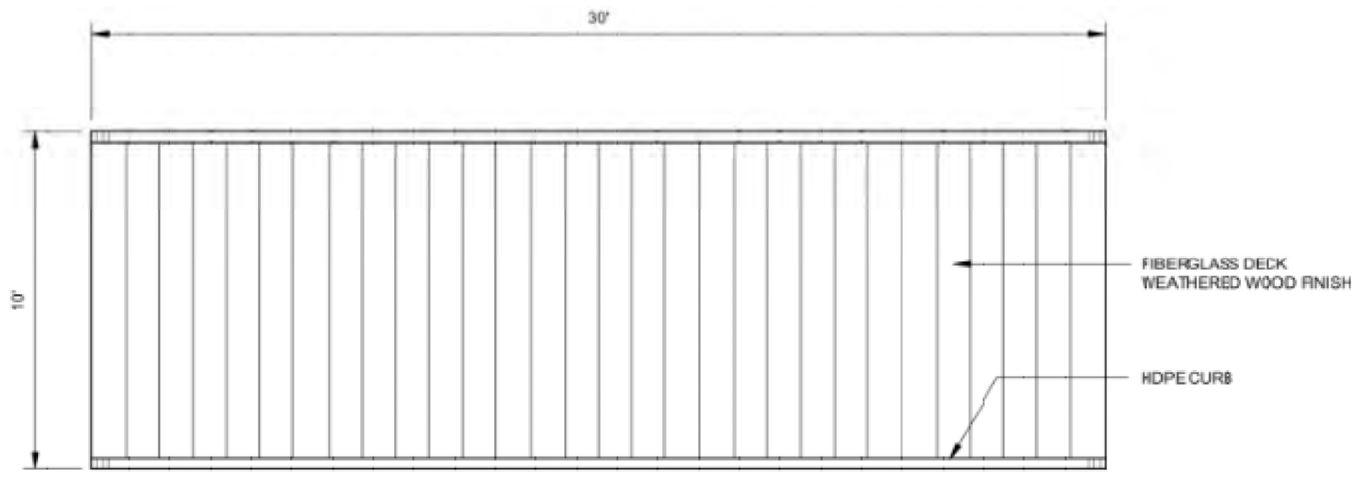
ISSUE # 01 PRELIMINARY ENGINEERING

DRAWING
**ENGINEERING:
BRIDGE DETAILS - 01**

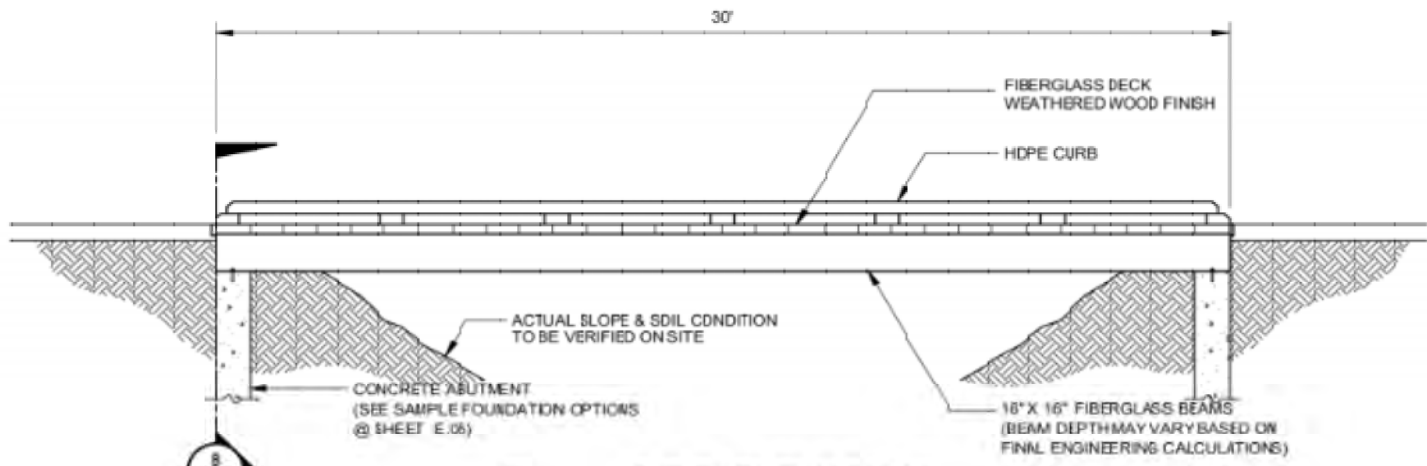
DATE	20 FEB. 2024	SHEET #
SCALE	1' - 0" - 3 / 16"	E.01
DRAWN BY	CLC	
FILE #	24-048-TP1-10X30TC	



1800 JEFFERSON ST. SUITE FL 3004
 FT. LAUDERDALE, FL 33304
 1100 EARL GREY DRIVE
 KANATA ON K2T 1G1
 PHONE: 1-888-448-0777
 EMAIL: INFO@LINKSBRIDGES.COM
 WWW.LINKSBRIDGES.COM



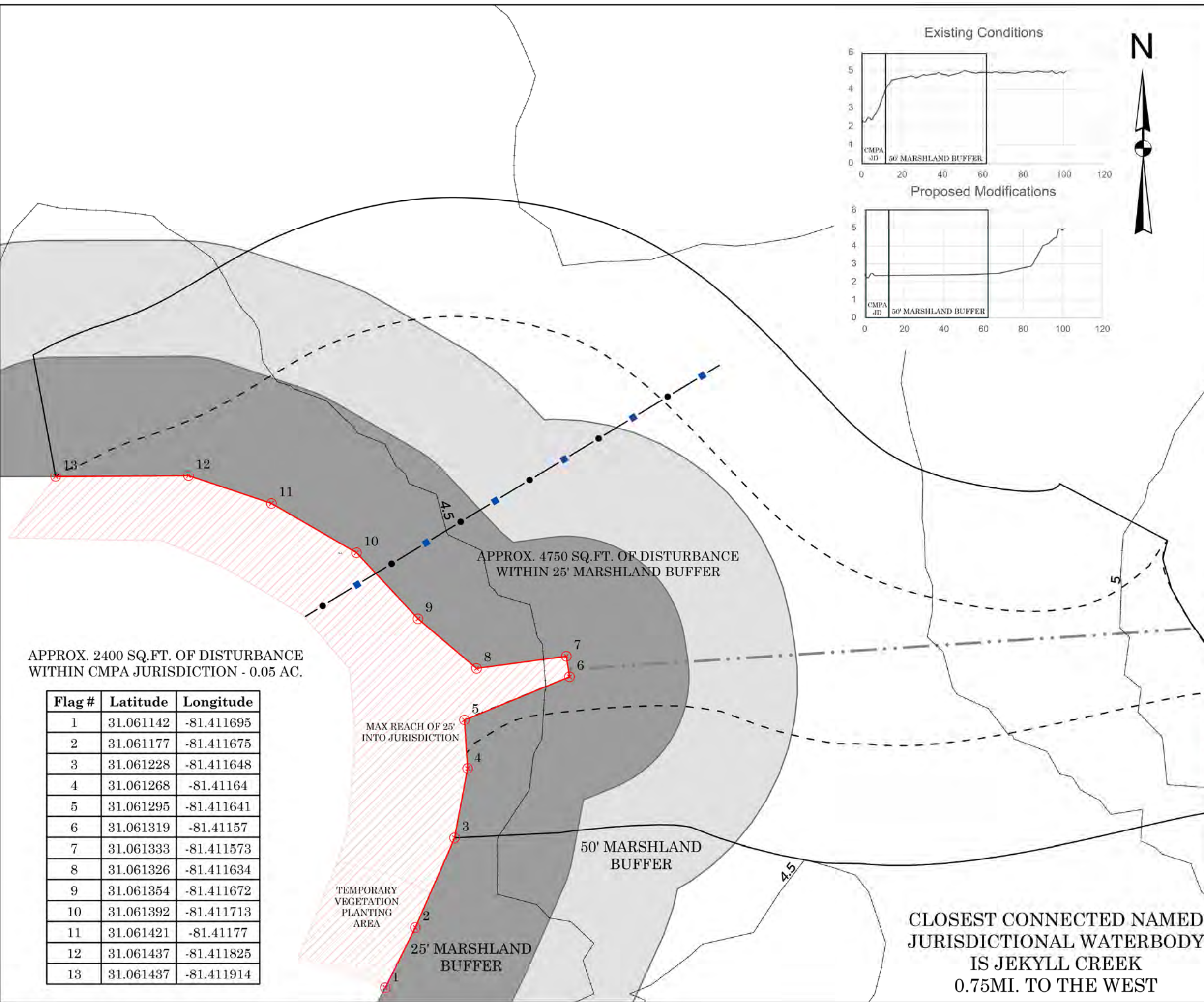
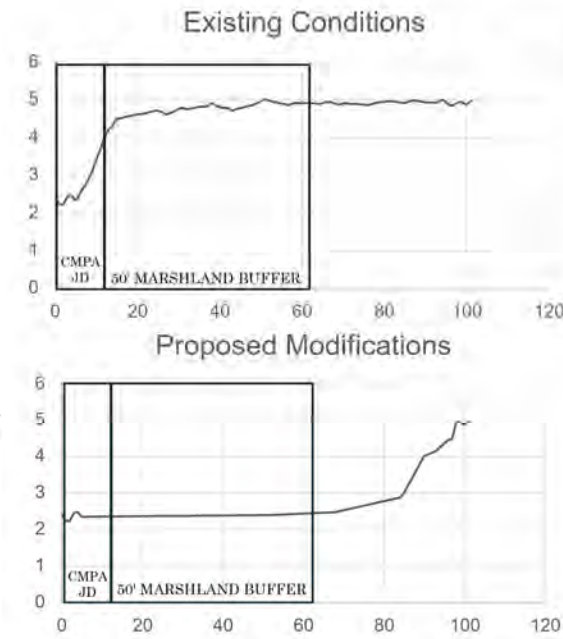
A PLAN
SCALE: 1' : 3 / 16"



B SIDE ELEVATION
SCALE: 1' : 3 / 16"

Great Dunes Golf Course Culvert Removal and Daylighting

Jekyll Island
Glynn County, GA



APPROX. 2400 SQ. FT. OF DISTURBANCE WITHIN CMPA JURISDICTION - 0.05 AC.

Flag #	Latitude	Longitude
1	31.061142	-81.411695
2	31.061177	-81.411675
3	31.061228	-81.411648
4	31.061268	-81.41164
5	31.061295	-81.411641
6	31.061319	-81.41157
7	31.061333	-81.411573
8	31.061326	-81.411634
9	31.061354	-81.411672
10	31.061392	-81.411713
11	31.061421	-81.41177
12	31.061437	-81.411825
13	31.061437	-81.411914

CLOSEST CONNECTED NAMED JURISDICTIONAL WATERBODY IS JEKYLL CREEK 0.75MI. TO THE WEST

- Legend
- October 2024 CMPA JD Line Flag Locations
 - October 2024 CMPA JD Line
 - CMPA Jurisdictional LOD
 - Upland Excavation
 - 50' CMPA Buffer
 - Line for Elevation Profile
 - Upland LOD
 - Approximate Existing Culvert Centerline
 - Existing Conditions TOPO
 - 25' CMPA Buffer

