


U.S. HIGHWAY 17 ROW

WATER COVERED AREA
 PROPOSED FLOATING DOCKS 493 SF
 NOTE:
 CONTOURS ARE BASED ON MILLW DATUM

APPROVED
 City of Brunswick
 City Engineer

Signature
 Date 3/27/21

CPMA LINE WAS DELINEATED ON 3/11/2021 BY PAUL TOBLER FROM THE GEORGIA DEPARTMENT OF NATURAL RESOURCES, COASTAL RESOURCES DIVISION



PROJECT NO:	21-5011
DRAWN BY:	KLC
DESIGNED BY:	KBG
SURVEYED BY:	JH
SURVEY DATE:	3/15/2021
CHECKED BY:	JMM
SCALE:	1" = 50'
DATE:	5/27/2021

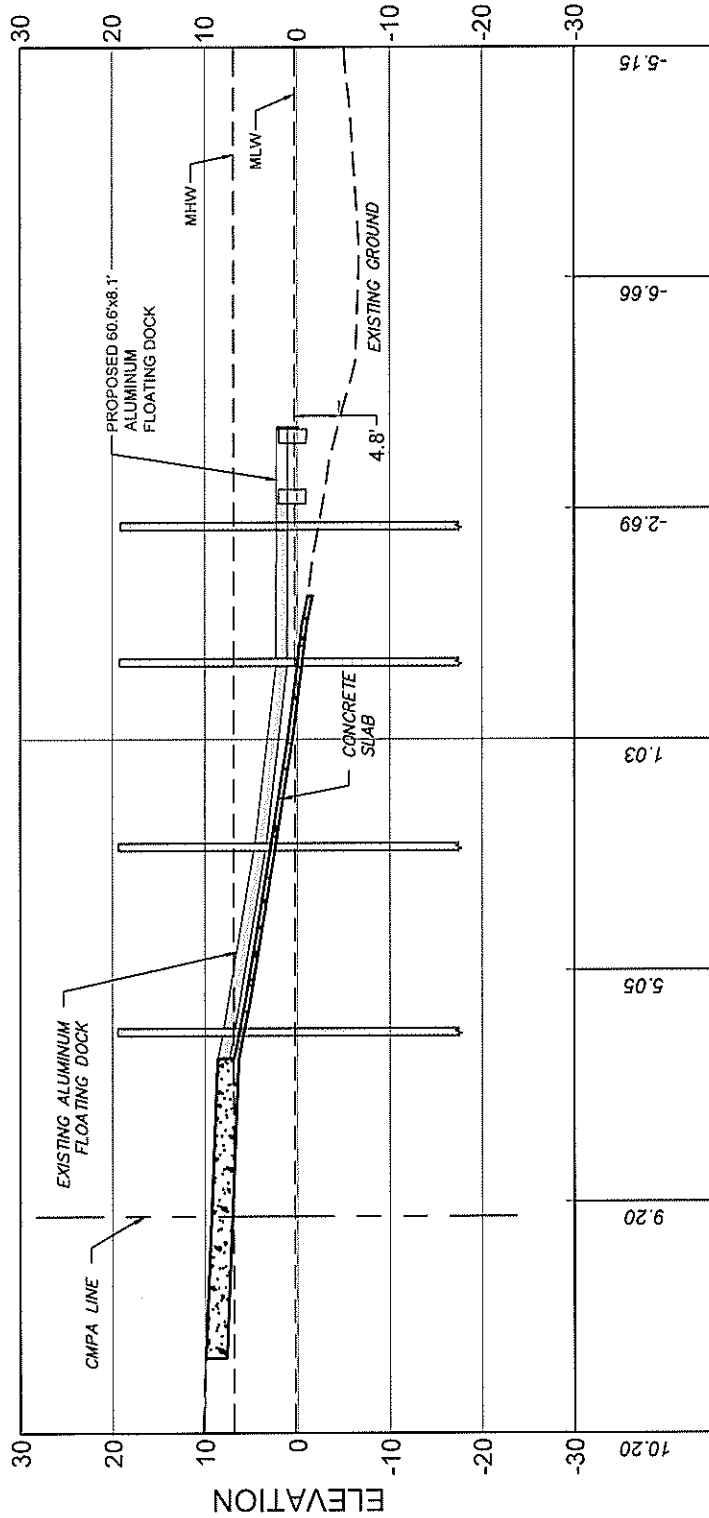
SHEET 2 OF 4

PROPOSED IMPROVEMENTS
 LIBERTY SHIP PARK BOAT RAMP DOCK EXTENSION
 26TH G.M. DISTRICT
 BRUNSWICK, GLYNN COUNTY, GEORGIA
 Prepared for:
 CITY OF BRUNSWICK

EMC ENGINEERING SERVICES, INC.
 504 Gloucester St
 Brunswick, GA 31520
 Ph: (912) 265-7636
 Fax: (912) 233-4580
 brunswick@emc-eng.com
 www.emc-eng.com

emc
 CIVIL
 MARINE
 ENVIRONMENTAL

ALBANY • ATLANTA • AUGUSTA • BRUNSWICK
 COLUMBUS • SAVANNAH • STATESBORO
 THOMASTON • VALDOSTA • WARRNER ROBINS



1+75


1+00

0+25

LIBERTY SHIP BOAT RAMP PROFILE

HORZ SCALE: 1" = 20'

VERT SCALE: 1" = 20'



SHEET 3 OF 4

PROJECT NO:	21-9011
DRAWN BY:	KLC
DESIGNED BY:	KBG
SURVEYED BY:	JH
SURVEY DATE:	3/15/2021
CHECKED BY:	JMM
SCALE:	1" = 20'
DATE:	5/27/2021

NEW DOCK PROFILE

LIBERTY SHIP PARK BOAT RAMP DOCK EXTENSION
 26TH G.M. DISTRICT
 BRUNSWICK, GLYNN COUNTY, GEORGIA

Prepared for:
CITY OF BRUNSWICK

EMC ENGINEERING SERVICES, INC.
 504 Gloucester St
 Brunswick, GA 31520
 Ph: (912) 265-7636
 Fax: (912) 233-4580
 brunswick@emc-eng.com
 www.emc-eng.com

ALBANY • ATLANTA • AUGUSTA • BRUNSWICK
 COLUMBUS • SAVANNAH • STATESBORO
 TROMASTON • VALDOSTA • WARNER ROBINS