



COASTAL RESOURCES DIVISION
ONE CONSERVATION WAY • BRUNSWICK, GA 31520 • 912.264.7218
COASTALGADNR.ORG

MARK WILLIAMS
COMMISSIONER

DOUG HAYMANS
DIRECTOR

MAR 30 2020

St. Catherine's Island Foundation, Inc.
E.J. Noble Smith
128 Camellia Road
Midway, Georgia 31320

Re: Letter of Permission (LOP) and Revocable License (RL) for Re-Construction of an Existing Community Dock Facility, 128 Camellia Road, Timmons River, Liberty County, Georgia. (GPS: 31.69965°N/-81.27575°W)

Dear Mr. Smith:

This Letter of Permission (LOP) is in response to your request dated December 19, 2019 for re-construction of a community dock initially authorized by RL issued on November 17, 1994, CRD File # RLS20190010. The project consists of removing and replacing the existing structure in the previously authorized footprint, using a barge and crane. All materials from the removal will be recycled or disposed of at an appropriate upland location. The community dock facility will consist of 14ft. x 60ft. loading dock extending from the upland to a 16ft. x 32ft. fixed deck. A 4ft. x 20ft. ramp will extend to the left of the fixed deck to access an 8ft. x 36ft. floating dock. A 4ft. x 20ft. ramp will extend to the right of the fixed deck to access an 8ft. x 40ft. floating dock. The project will begin no sooner than fifteen (15) days from the receipt of this letter and be completed no later than six (6) months after the date of this letter.

The Department authorizes the re-construction of the existing community dock as depicted in the attached description and drawings. No unauthorized equipment, materials, or debris may be placed in, disposed of, or stored in jurisdictional areas. All material removed must be disposed of at an appropriate upland disposal area. Any visible alterations in marsh topography will be restored immediately using low-impact hand tools. Any damage to the marsh vegetation that has not recovered naturally during the next growing season will be repaired by a method acceptable to the Department.

This authorization does not relieve you from obtaining any other required federal, state, or local permits. Tidal water bottoms and marshlands of coastal Georgia are public trust lands controlled by the State, except for such lands where a validated Crown Grant or State Grant exists. Please contact Sam LaBarba at (912) 264-7218 should you require more information.

Sincerely,

Jill Andrews
Chief, Coastal Management Section

Enclosures: Drawing and Description
Cc: Liberty County Building Inspector
File: LOP20190194

STATE OF GEORGIA

REVOCABLE LICENSE REQUEST FOR THE USE OF TIDAL WATERBOTTOMS

APPLICANTS NAME(S): ST. CATHERINE'S ISLAND FOUNDATION, INC.

MAILING ADDRESS: 128 CAMELLIA ROAD, MIDWAY, GEORGIA 31320
(Street) (City) (State) (Zip)

PROJECT ADDRESS/LOCATION: 128 CAMELLIA ROAD, MIDWAY, GEORGIA 31320

COUNTY: LIBERTY WATERWAY: NORTH NEWPORT DATE:

LOT, BLOCK & SUBDIVISION NAME FROM DEED: LOT 11, BLOCK 1, SULIGRES SUBDIVISION

Georgia Department of Natural Resources
Coastal Resources Division
One Conservation Way
Brunswick, Georgia 31520-8687

I am requesting that I be granted a revocable license from the State of Georgia to encroach on the beds of tidewaters, which are state owned property. Attached hereto and made a part of this request is a copy of the plans and description of the project that will be the subject of such a license. I certify that all information submitted is true and correct to the best of my knowledge and understand that willful misrepresentation or falsification is punishable by law.

I understand that if permission from the State is granted, it will be a revocable license and will not constitute a license coupled with an interest. I acknowledge that this revocable license does not resolve any actual or potential disputes regarding the ownership of, or rights in, or over the property upon which the subject project is proposed, and shall not be construed as recognizing or denying any such rights or interests. I acknowledge that such a license would relate only to the property interests of the State and would not obviate the necessity of obtaining any other State license, permit or authorization required by State law. I recognize that I waive my right of expectation of privacy and I do not have the permission of the State of Georgia to proceed with such project until the Commissioner of DNR or his/her designee has signed a copy of this request.

Sincerely,

ST. CATHERINE'S ISLAND FOUNDATION, INC.

By:

E.J. NOBLE SMITH, EXECUTIVE DIRECTOR

[Handwritten signature of E.J. Noble Smith]

The State of Georgia hereby grants you a revocable license not coupled with an interest as provided in your request. This area may now or in the future be utilized by boats employing power drawn nets under the provisions for commercial or sport bait shrimping. In its occupancy and use of the premises, licensee shall not discriminate against any person on the basis of race, gender, color, national origin, religion, age, or disability. This covenant by licensee may be enforced by termination of this license, by injunction, and by any other remedy available at law to the Department. The project proposed for this license must be constructed and completed within the specified timeframe associated with the authorization and/or transmittal letter associated with this revocable license and must be maintained in serviceable condition. Otherwise, action will be initiated to revoke this license and all structures must be removed immediately at the licensee's expense.

STATE OF GEORGIA
Office of the Governor

By: [Signature]
For: Mark Williams, Commissioner-DNR

MAR 30 2020

Date:



12/18/2019

Attn: Mr. Sam Labarba

Coastal Resources Division

Reference to: St. Catherines Foundation "Upland Dock"

We are currently working with Mr. Halderson the supervisor at St. Catherines Island to do the repairs on their Upland dock located in Midway Ga.. The dock is currently used by the foundation support personnel for loading and transporting personnel and material to the Island.

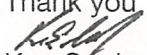
The dock also serves other agencies such as the Ga. DNR to conduct surveys and studies of the Island and its resources. Ga. Forestry Commission and County Emergency response training. The dock is used 365 days a year to support the island and its personnel.

Because of the unique construction methods to support this dock it necessary to dismantle the dock to remove the pile and timbers and replace them. The decking is also built with large timbers so vehicles can drive on the walkway and dock landing for loading with a fork lift. The decking is also in need of replacing.

The dock is not unserviceable however because of the special use of the dock it is better suited to insure that does not happen. We would like to have permission to dismantle the dock and build it back exactly as it currently is. The footprint would not change, neither would the seaward extension or property lines.

The existing floating docks are not in compliance with the previous permit, we will bring them into compliance with the previous drawing approved.

Thank you for your consideration.


Ken Cook
Agent for Mr. Halderson

Ken Cook
912-884-3443

Labarba, Sam

From: Ken Cook <cookken5@aol.com>
Sent: Thursday, March 26, 2020 8:26 AM
To: Labarba, Sam
Subject: St. Catherines application

CAUTION: This email originated from outside of the organization. Do not click links or open attachments unless you recognize the sender and know the content is safe.

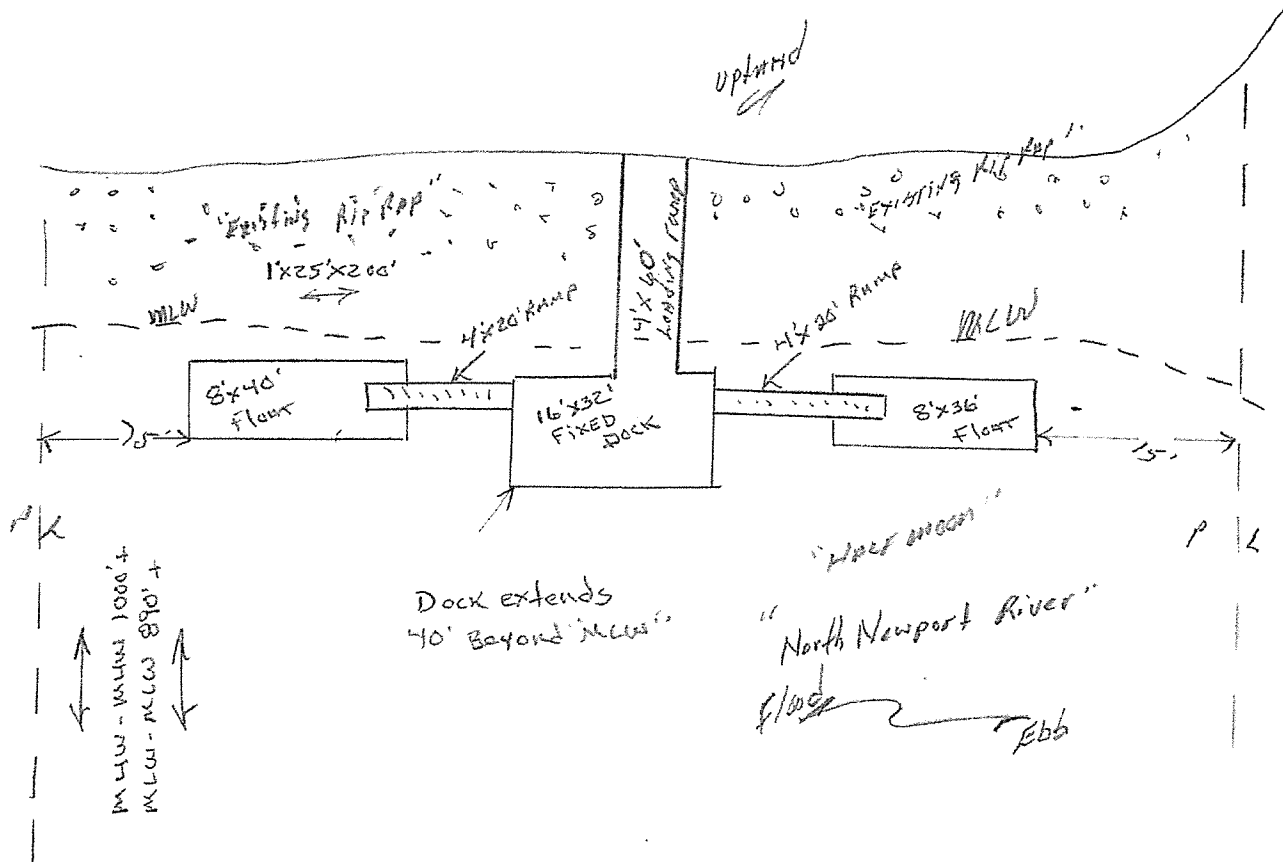
Good morning Sam, as per our conversation the material being removed from the St. Catherines upland dock will be re-claimed for use on the Island or disposed of at an upland facility. We will be re-constructing the dock with a barge and crane from the river. We will do finish work from the upland without heavy equipment.

Have a great day!

Best regards, Ken



Ken Cook
General Manager
Office 912-884-3443
Cell 912-506-2881
Dock Supply & Construction
239 Isle of Wight RD
Midway, GA 31320
docksupply.com



St Catherines Island
 Mainland dock
 Colonel's Island
 "Half Moon"

DOCK SUPPLY, INC.
 239 Isle of Wight Rd
 Midway, GA 31320
 912.824.3443

Ken Cook (Agent)
 912.506.2881

Liberty # 11/17/1994
026200-11001

Georgia Department of Natural Resources

One Conservation Way, Brunswick, Georgia 31523-8600

Joe D. Tanner, Commissioner

Duane Harris, Director

Coastal Resources Division

912/264-7218

FAX 912/262-3143

November 17, 1994

St. Catherine's Island Foundation, Inc.
P. O. Box 528
Midway, GA 31320

ATTN: Mr. Royce H. Hayes, Jr.


RE: COE # 940013520
Half Moon River
Liberty County, Georgia

Dear Mr. Hayes:

Mr. Sam Latham performed a site inspection of your facility and determined that no Coastal Marshlands Protection Committee permit is required for the proposed project which includes construction of a freight dock facility for the loading of lumber, animal feed, general supplies, vehicles and other large equipment onto a freight boat bound for St. Catherine's Island.

Attached is a fully executed Revocable License. This office has no property ownership related objection to the project for which authorization is sought.

Sincerely,



Terry L. West
Program Manager
Habitat Management Program

TLW:md

Enclosure (1)

cc: Mr. Tom Miller, Regulatory Branch (no/encl)
U. S. Army Corps of Engineers
Mr. Phillip Cotter (w/encl)
Liberty County Building Inspector

APPLICANTS NAME: St. Catherine's
Island Foundation, Inc.

ADDRESS: (Royce H. Hayes, Jr.)
PO Box 528
Midway, Ga 31320

DATE: 12/7/94

Check Appropriate Application:

- INDIVIDUAL
- JOINT INDIVIDUAL
- CORPORATE

Dr. Stuart A. Stevens
Ecological Services Branch
One Conservation Way
Brunswick, Georgia 31523-8600

RE: CORPS APPLICATION NO. 940013520

Dear Dr. Stevens:

I am making application for a permit with the U.S. Department of the Army, Corps of Engineers, Savannah District. I understand that the issuance of such a permit will not relieve me of the obligation to obtain authorization from the State of Georgia since the proposed project would constitute an encroachment on the beds of tidewaters which are State-owned property. Accordingly, I hereby request that I be granted a revocable license from the State of Georgia. Attached hereto and made a part of this request is a copy of the plans and description of the project which will be the subject of such a license.

I understand that if permission from the State is granted, it will be a revocable license and will not constitute a license coupled with an interest. I further acknowledge that such a license would relate only to the property interests of the State and would not obviate the necessity of obtaining any other State license, permit or authorization required by State law.

I recognize that I do not have the permission of the State of Georgia to proceed with such project until a copy of this request, which is submitted in duplicate, has been signed by Commissioner Tanner.

Sincerely,

Royce Hayes, Jr.

By: Royce H Hayes Jr Superintendent
(APPLICANT) , Title if applicable

By: _____
(APPLICANT) , Title if applicable

Attachment

The State of Georgia hereby grants you a revocable license not coupled with an interest as provided in your request. This area may now or in the future be utilized by boats employing power drawn nets under the provisions for commercial or sport bait shrimping.

In its occupancy and use of the premises, licensee shall not discriminate against any person on the basis of race, gender, color, national origin, religion, age, or disability. This covenant by licensee may be enforced by termination of this license, by injunction, and by any other remedy available at law to the Department.

STATE OF GEORGIA
Office of the Governor

By: Stuart Stevens
For: Joe D. Tanner
Commissioner - DNR

DATE: 12/17/94



REPLY TO
ATTENTION OF:

DEPARTMENT OF THE ARMY

SAVANNAH DISTRICT, CORPS OF ENGINEERS
P.O. BOX 889
SAVANNAH, GEORGIA 31402-0889

RECEIVED

94 NOV -9 PM 1:37

November 7, 1994

COASTAL RESOURCES DIVISION

Regulatory Branch

SUBJECT: Acknowledgement Notification Number 940013520

St. Catherine's Island Foundation, Inc.
Attention: Mr. Royce H. Hayes, Jr.
Superintendent
Post Office Box 528
Midway, Georgia 31320

Dear Mr. Hayes:

I refer to your application dated November 7, 1994, for a Department of the Army permit to rebuild and maintain a dock facility in Half Moon River, at the foundation site on Colonel's Island, near Midway, Liberty County, Georgia.

You have been assigned application number 940013520 and it is important that you refer to the assigned number in all communication concerning this matter. We will process your application as quickly as possible.

If you have any questions, please call me at (912) 652-5347 or (800) 448-2402.

Sincerely,

T. A. Miller
Project Manager
Coastal Section

Enclosure

Copies Furnished:

Mr. Terry West
Habitat Management Program-Revocable License
Georgia Department of Natural Resources
1 Conservation Way
Brunswick, Georgia 31523-8600

Mr. Philip Laumeyer
Field Supervisor
USDI, Fish and Wildlife Service
4270 Norwich Street
Brunswick, Georgia 31520

Mr. Harold F. Reheis
Assistant Director
Environmental Protection Division
Georgia Department of Natural Resources
Floyd Towers East, Suite 1152
205 Butler Street, SE
Atlanta, Georgia 30334

Mr. Pete Clarke
Liberty County Joint Planning Commission
Post Office Box 829
Hinesville, Georgia 31313

TW

JOINT APPLICATION
 FOR
 A DEPARTMENT OF THE ARMY, CORPS OF ENGINEERS PERMIT,
 STATE OF GEORGIA MARSHLAND PROTECTION PERMIT,
 REVOCABLE LICENSE AGREEMENT
 AND REQUEST FOR
 WATER QUALITY CERTIFICATION
 AS APPLICABLE

Instructions For Submitting Application:

Every Applicant is Responsible to Complete The Permit Application and Submit As Follows:
 One copy each of application, location map, drawings, copy of the deed, and any other supporting information to addresses 1, 2, and 3 below. If water quality certification is required, send only application, location map and drawing to address No. 4.

1. For Department of the Army Permit, mail to: Commander, U.S. Army Engineer District, Savannah ATTN: CESAS-OP-F, P.O. Box 889, Savannah, Georgia 31402-0889. Phone (912) 652-5347 and/or toll free, Nationwide 1 -800-448-2402.
2. For State Permit-State of Georgia (six coastal counties only) mail to: Habitat Management Program Coastal Resources Division, Georgia Department of Natural Resources, 1 Conservation Way, Brunswick, Georgia 31523. Phone (912) 264-7218.
3. For Revocable License - State of Georgia (six coastal counties plus Effingham, Long, Wayne, Brantley and Charlton only) - Request must have State of Georgia's assent or a waiver authorizing the use of State-owned lands. All applications for dock permits in the coastal counties, or for docks in tidally influenced waters in the other listed counties need to be submitted to the Real Estate Unit. In addition to instructions above, you must send two signed form letters regarding revocable license agreement to: Ecological Services Coastal Resources Division, Georgia Department of Natural Resources, 1 Conservation Way, Brunswick, Ga. 31523. Phone (912) 264-7218.
4. For Water Quality Certification State of Georgia, mail to: Water Quality Certification, Environmental Protection Division, Georgia Department of Natural Resources, 205 Butler Street, S.E., Floyd Towers, EAST, Room 1070., Atlanta, GA. 30334 Phone (404) 656-4887.

The application must be signed by the person authorized to undertake the proposed activity. The applicant must be the owner of the property or be the lessee or have other authority to perform the activity requested. Evidence of the above may be furnished by a copy of the deed or other instrument as may be appropriate. The application may be signed by a duly authorized agent if accompanied by a statement from the applicant designating the agent. See Item 6, Page 2.

1. Application No _____ 2. Date _____ 3. For Official Use Only _____
To Be Assigned By Corps Day Month Year

4. Name and address of applicant. (If location of project is not same, indicate Route No., Box No., or other information to assist in locating project.)

Telephone No. (912) 884-5002

5. Location where proposed activity exists or will occur. Latitude 31° 41' Longitude 81° 15'

County Liberty Military District _____ In City or Town _____

Midway Camellia Drive Rt 1 207-2
Near City or Town Subdivision Lot No.

2 acres 8' Georgia
Lot Size Approximate Elevation of Lot State

Half Moon of the North Newport River
Name of Waterway Name of Nearest Creek, River, Sound, Bay or Hammock

on Colonels Island

Roger H. Hagan

6. Name, address, and title of applicant's authorized agent for permit application coordination. (See instructions, page 1)
 (912) 884-5002 Royce H. Hayes, Jr, Superintendent
 (912) 884-5003 St. Catherine's Island Foundation, Inc PO. Box 528 Midway, GA. 31320

Statement of Authorization: I hereby designate and authorize the above named person to act in my behalf as my agent in the processing of this permit application and to furnish, upon request, supplemental information in support of this application.

Royce H. Hayes, Jr
 Royce H Hayes
 Signature Of Applicant

Roger H Hagan
 11/7/94
 Date

7. Describe the proposed activity, its purpose and intended use, including a description of the type of structures, if any, to be erected on fills, or piles, or float-supported platforms, and the type, composition and quantity of materials to be discharged or dumped and means of conveyance. If more space is needed, use remarks section page 4 or add a supplemental sheet. (See paragraph 3 of Permits Pamphlet for additional information required for certain activities.)

See Attachments (see Att.)

8. Proposed use: Private Public _____ Commercial _____ Other (Explain)

See Att.

9. Names and addresses of adjoining property owners whose property also adjoins the waterway

Larry M. Thompson
 Rt 6 Box 240
 Statesboro, Ga. 30458
 (912) 839-3667

EH Rogers (Teddy)
 Camelia Drive
 Colonels Island
 Midway, Georgia 31320
 (912) 884-3069

10. Date activity is proposed to commence. See Att.

Date activity is expected to be completed. See Att.

11. Is any portion of the activity for which authorization is sought now complete? _____ Yes No

A. If answer is "Yes", give reasons in the remarks section on page 4 NA
 Indicate the existing work on the drawings. Clearly identify and label.

B. If the fill or work is existing, indicate date of commencement and completion. NA

C. If not completed, indicate percentage completed. NA

12. List of approvals or certifications required by other Federal, State or local agencies for any structures, construction discharges, deposits or other activities described in this application. Please show zoning approval or status of zoning for this project.

Issuing Agency	Type Approval	Identification No.	Date/Application	Date/Approval
----------------	---------------	--------------------	------------------	---------------

NA

13. Has any agency denied approval for the activity described herein or for any activity directly related to the activity described herein? _____ Yes _____ No (If "Yes", explain).

Note: Items 14 and 15 are to be completed if you WANT to Bulkhead, Dredge or Fill.

14. Description of operation: (If feasible, this information should also be shown on drawing)

- A. Purpose of excavation or fill NA
- | | | | |
|-------------------|--------------|-------------|-------------|
| 1. Access channel | length _____ | depth _____ | width _____ |
| 2. Boat Basin | length _____ | depth _____ | width _____ |
| 3. Fill Area | length _____ | depth _____ | width _____ |
| 4. Other _____ | length _____ | depth _____ | width _____ |
- (Note: If channel, give reasons for need of dimensions listed above.)
- B. 1. If bulkhead, give dimensions None
2. Type of bulkhead construction (material) _____
- Backfill required Yes _____ No _____ Cubic Yards _____
- Where obtained _____
- C. Excavated material _____
1. Cubic yards _____
2. Type of material _____

15. Type of construction equipment to be used Barge with Tug + Pile Driver

- A. Does the area to be excavated include any marshland? Yes - No _____
- B. Does the disposal area contain any marshland? NA Yes _____ No _____
- C. Location of disposal area NA
- D. Maintenance dredging, estimated amounts, frequency, and disposal sites to be utilized: NA
- E. Will dredged material be entrapped or encased? NA
- F. Will marshland be crossed in transporting equipment to project site? NO
- (If yes, explain) _____
- G. Present rate of shoreline erosion (if known) Stable due to Rip Rap

16. WATER QUALITY CERTIFICATION: In some cases, Federal law requires that a Water Quality Certification from the State of Georgia be obtained prior to issuance of a Federal license or permit. Applicability of this requirement to any specific project is determined by the permitting Federal Agency. The information requested below is generally sufficient for the Georgia Environmental Protection Division to issue such a certification if required. Any item which is not applicable to a specific project should be so marked. Additional information will be requested if needed.

A. Please submit the following: See A++.

1. A plan showing the location and size of any facility, existing or proposed, for handling any sanitary or industrial wastewaters generated on your property.
2. A plan of the existing or proposed project and your adjacent property for which permits are being requested.
3. A plan showing the location of all points where petro-chemical products (gasoline, oils, cleaners) will be used and stored. Any above-ground storage areas must be diked, and there should be no storm drain catch basins within the diked areas. All valving arrangements on any petro-chemical transfer lines should be shown.
4. A contingency plan delineating action to be taken by you in the event of spillage of petro-chemical products or other materials from your operation.
5. Plan and profile drawings showing limits of areas to be dredged, areas to be used for placement of spoil, locations of any dikes to be constructed showing location of any weir(s), and typical cross sections of the dikes.

B. Please provide the following statements: See A++.

1. A statement that all activities will be performed in a manner to minimize turbidity in the stream.
2. A statement that there will be no oils or other pollutants released from the proposed activities which will reach the stream.
3. A statement that all work performed during construction will be done in a manner to prevent interference with any legitimate water uses.

Roger H. Hogan

17. Application is hereby made for a permit or permits to authorize the activities described herein. Water Quality Certification from the Georgia Environmental Protection Division is also requested if needed. I certify that I am familiar with the information contained in this application, and that to the best of my knowledge and belief such information is true, complete and accurate. I further certify that I possess the authority to undertake the proposed activities.

Royce H. Hayes, Jr.


Signature of Applicant or Agent

18. U.S.C Section 1001 provides that: Whoever, in any matter within the jurisdiction of any department or agency of the United States, knowingly and willfully falsifies, conceals, or covers up by any trick, scheme, or device a material fact or makes any false, fictitious, or fraudulent statements or representations, or makes or uses any false writing or document knowing same to contain any false, fictitious, or fraudulent statement or entry, shall be fined not more than \$10,000 or imprisoned not more than 5 years, or both.

PRIVACY ACT NOTICE

The Department of the Army permit program is authorized by Section 10 of the Rivers and Harbors Act of 1899 Section 404 of the Clean Water Act and Section 103 of the Marine Protection, Research and Sanctuaries Act of 1972. These laws require permits authorizing structures and work in or affecting navigable waters of the United States, the discharge of dredged or filled material into waters of the United States, and the transportation of dredged material for the purpose of dumping it into ocean waters. Information provided will be used in evaluating the application for a permit. Information in the application is made a matter of public record through issuance of a public notice. Disclosure of the information requested is voluntary, however, the data requested are necessary in order to communicate with the applicant and to evaluate the permit application. If necessary information is not provided, the permit application cannot be processed nor can a permit be issued.

SUPPORTING REMARKS:

St. Catherine's Island Foundation, Inc.

Rt. 1, Box 207-Z
Midway, Georgia 31320
Phone: (912) 884-5002
FAX: (912) 884-5021

Response to Questions numbered 5, 7, 8, and 16 from the, "Joint Application for A Department of the Army, Corps of Engineers permit, State of Georgia Marshland Protection Permit, Revocable License Agreement and Request for Water Quality Certification as Applicable.

5. Location of Proposed Work: The site is located on the Half Moon Bend of the North Newport River, latitude 31 degrees 41 minutes, and longitude 81 degrees 15 minutes on Colonels Island near Midway Georgia.
6. Royce H. Hayes, Jr.
Superintendent,
St. Catherine's Island Foundation, Inc.
P. O. Box 528
Midway, Georgia 31320 or use above address & telephone #s.
7. Description Of Work Subject to the Jurisdiction of the U. S. Army Corps of Engineers: To reconstruct and maintain a freight dock constructed of timbers 14 feet wide extending from the top of bank channelward approximately 76 feet into the river. The dock has two adjoining floats which will not need to be reconstructed. The "Half Moon Dock facilitates the loading of lumber, animal feed, vehicles and other large equipment , as well of general supplies onto a freight boat (Laura Lee) bound for St. Catherine's Island (SCI).
St. Catherine's Island is a research, conservation and education center, working with endangered species, professionals, graduate and undergraduate students various research projects, historic preservation, and archaeological research. Workers, Zoologist, and Researchers bound for SCI pass over this dock, as well. The pier will have a 14' X 60" ramp with a 16' X 32" slightly offset end deck.
8. The SCI Foundation is a nonprofit cooperation.
10. (a) The activity will commence at issuance of all applicable permits and contracts.
(b) The construction should take about four weeks.
- 16-A (1) A small cabin located 135 feet from the bluff has a septic system extending behind cabin and away from the river. The cabin is 17 feet wide and the septic tank is 10 feet behind the cabin with drain field extending directly

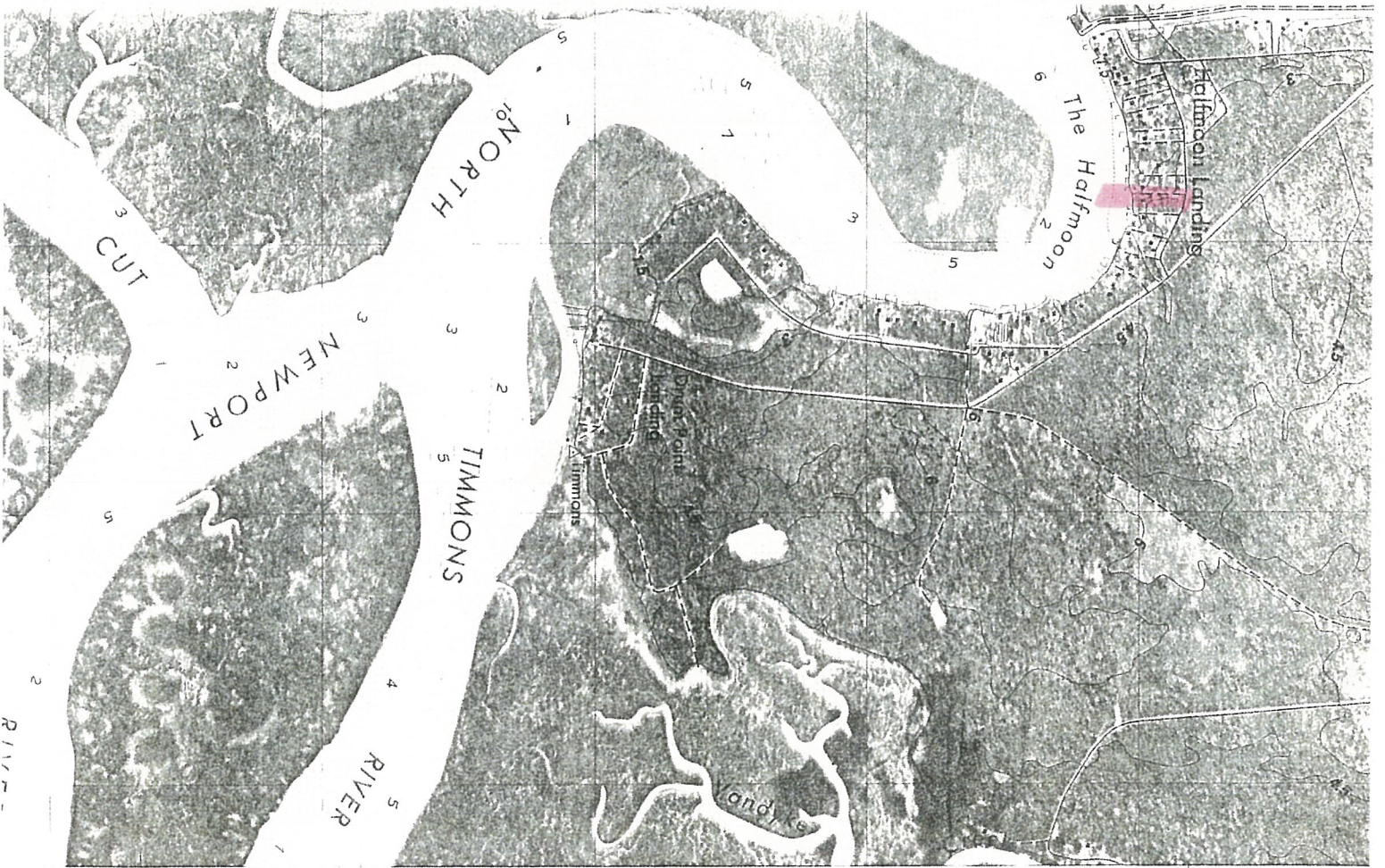
Royce H Hayes



a

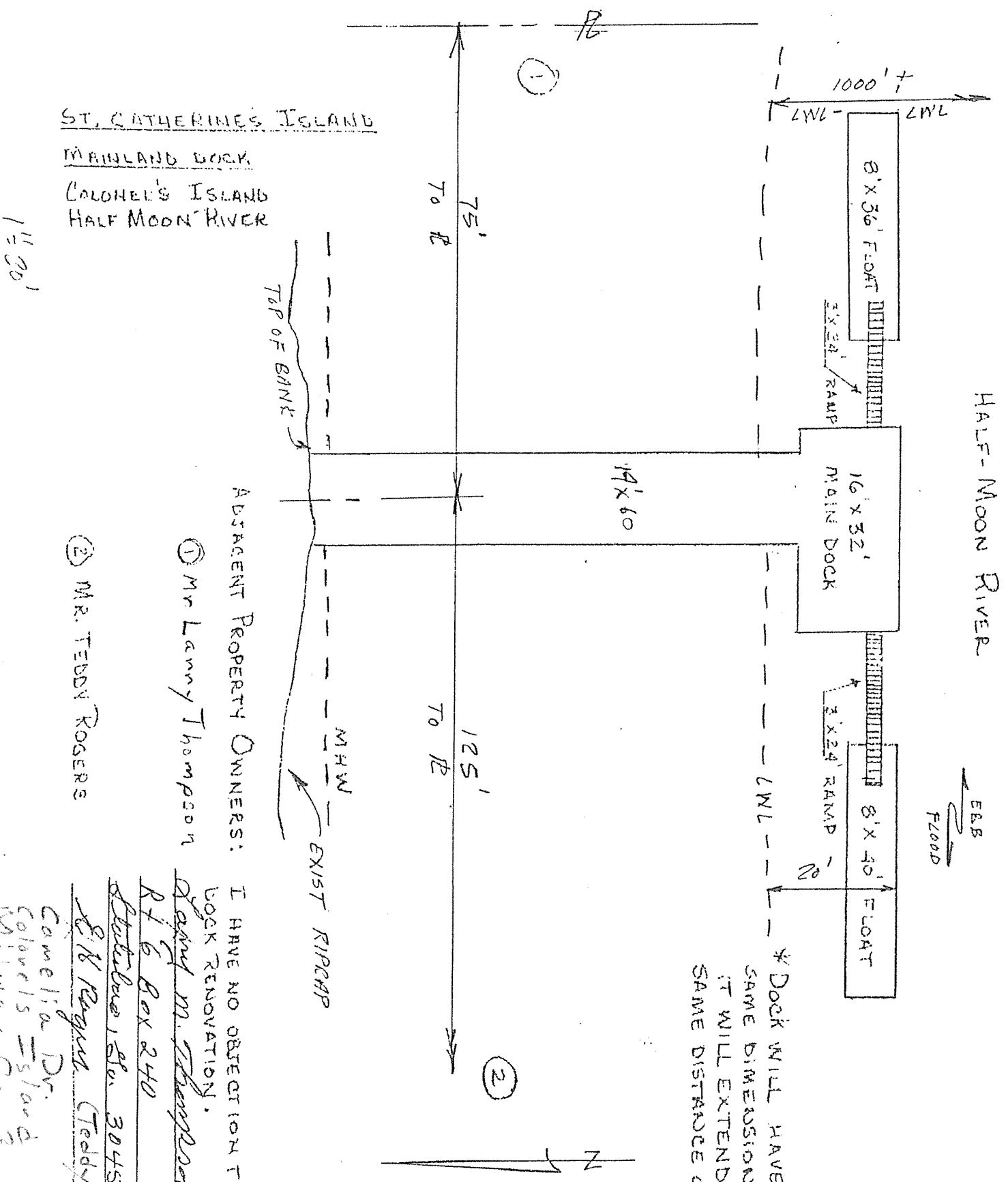
b

Rogus & Hays




(ST. CATHERINES SOUND)
47-17 11 NW

Roger H. Hager



HALF-MOON RIVER



* DOCK WILL HAVE THE SAME DIMENSIONS AND IT WILL EXTEND THE SAME DISTANCE OUT.

Rozell Hogue

ST. CATHERINE'S ISLAND
 MAINLAND DOCK
 CALONEL'S ISLAND
 HALF MOON RIVER

11' 00'

ADJACENT PROPERTY OWNERS:

- ① Mr Lanny Thompson
- ② MR. TEDDY ROGERS

I HAVE NO OBJECTION TO THE DOCK RENOVATION.

Lanny M. Thompson

P.O. Box 240

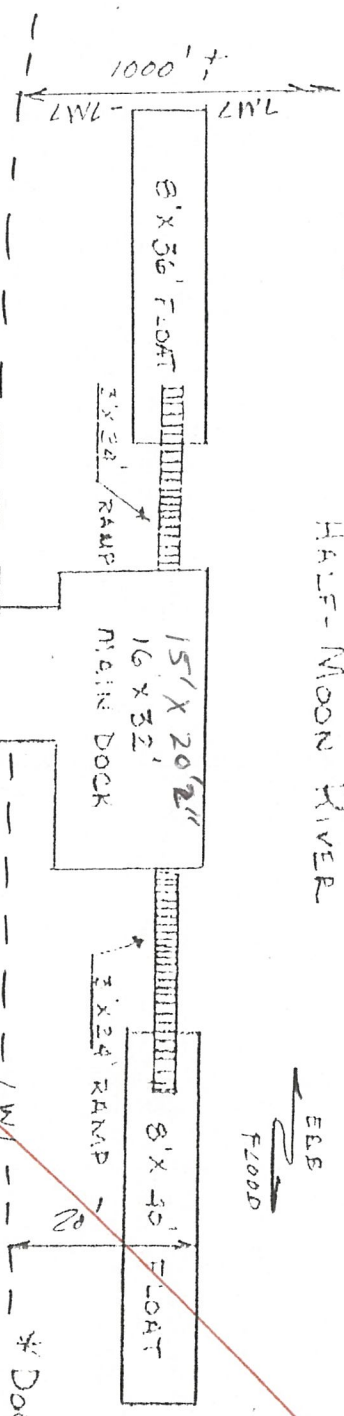
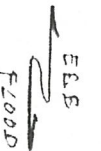
St. Catherine's Is. 30458

L. B. Rogers (Teddy)

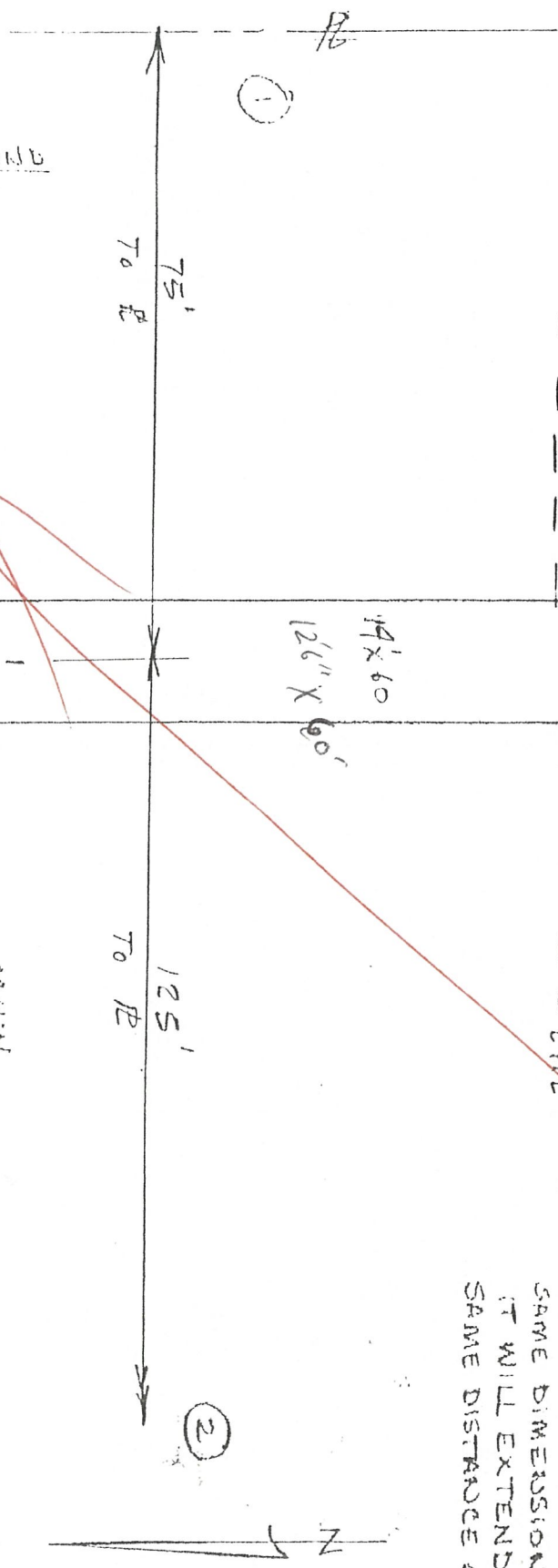
Camelia Dr.
 Colonel's Island
 St. Catherine's Is.

Question 16-A (3) Fuel Tank Location

HALF-MOON RIVER



* DOCK WILL HAVE THE SAME DIMENSIONS AND IT WILL EXTEND THE SAME DISTANCE OUT.



ST. CATHERINES ISLAND
 MAINLAND DOCK
 COLONEL'S ISLAND
 HALF MOON RIVER



ADJACENT PROPERTY OWNERS:

① Mr Larry Thompson

② MR. TEDDY ROGERS

I HAVE NO OBJECTION TO THE DOCK RENOVATION.

Larry M. Thompson

Rt 6 Box 240

Stateboro, Ga. 30458

L.R. Rogers (Teddy)

Comelia, Ga.

Colony 15 - 3100' E

Rogers/Haley 2

11' 30'

Georgia Department of Natural Resources

205 Butler Street, S.E., East Floyd Tower, Atlanta, Georgia 30334

RECEIVED
ECOLOGICAL SERVICES
94 DEC 19 PM 2:15
Environmental Protection Division
404/656-4713

COASTAL RESOURCES DIVISION

December 14, 1994

Mr. Royce H. Hayes, Jr.
St. Catherine's Island Foundation, Inc.
P. O. Box 528
Midway, Georgia 31320

RE: Water Quality Certification
Public Notice No. 940013520
Dock Replacement
Liberty County

Dear Mr. Hayes:

Pursuant to Section 401 of the Federal Clean Water Act, the State of Georgia issues this certification to the St. Catherine's Island Foundation, an applicant for a Federal permit or license to conduct an activity in, on or adjacent to the waters of the State of Georgia.


The State of Georgia certifies that there is no applicable provision of Section 301; no limitation under Section 302; no standard under Section 306; and no standard under Section 307, for the applicant's activity. The State of Georgia certifies that the applicant's activity will comply with all applicable provisions of Section 303.

This certification is contingent upon the following conditions:

1. All work performed during construction will be done in a manner so as not to violate applicable water quality standards.
2. No oils, grease, materials or other pollutants will be discharged from the construction activities which reach public waters.

It is your responsibility to submit this certification to the appropriate Federal agency.

Sincerely,



Harold F. Reheis
Director

HFR:kpr

cc: Mr. Nick Ogden
Mr. Thomas Welborn
Dr. Stuart Stevens