

VICINITY MAP (NTS)

- LEGEND:**
- ALUMINUM RAMP
 - WOOD DECKING
 - EXTENDED PROPERTY LINE
 - MEAN LOW WATER
 - MEAN HIGH WATER
 - EDGE OF MARSH VEGETATION

EXISTING SHORELINE

BULKHEAD: UNSERVICEABLE (TO BE REMOVED)

RIP RAP: ≈64' (L) x ≈2' (W) x ≈1' (T)
 ≈128 SF / ≈128 CF / ≈4.74 CY

* EXEMPTION FROM THE 25-FOOT EPD MARSHLANDS BUFFER WAS OBTAINED ON 6/20/24 AND IS INCLUDED IN THE APPLICATION.

WATERWAY

MLW-MLW: ≈0'

MARSH-MARSH: ≈60'

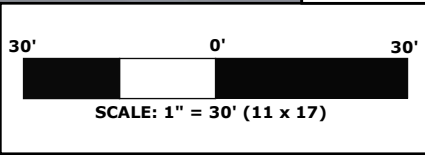
MHW-MHW: ≈77.8'

This exhibit should be used for permitting purposes only and is not intended to be construction drawings. All quantities and measurements should be verified by a licensed contractor.

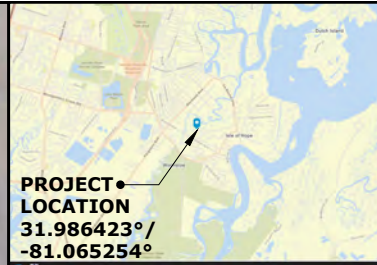

Prepared For:
 Martin & Ashley Minnich
 150 Cardinal Road
 Savannah, GA 31406

LaBarba Environmental Services

PROJECT LOCATION



1



PROJECT LOCATION
 31.986423° /
 -81.065254°

VICINITY MAP (NTS)

- LEGEND:**
- ALUMINUM RAMP
 - WOOD DECKING
 - EXTENDED PROPERTY LINE
 - MEAN LOW WATER
 - MEAN HIGH WATER
 - EDGE OF MARSH VEGETATION

PROPOSED SHORELINE

BULKHEAD: UNSERVICEABLE (TO BE REMOVED)

RIP RAP: ≈64' (L) x ≈2' (W) x ≈1' (T)
 ≈128 SF / ≈128 CF / ≈4.74 CY

* EXEMPTION FROM THE 25-FOOT EPD MARSHLANDS BUFFER WAS OBTAINED ON 6/20/24 AND IS INCLUDED IN THE APPLICATION.

WATERWAY

MLW-MLW: ≈0'

MARSH-MARSH: ≈60'

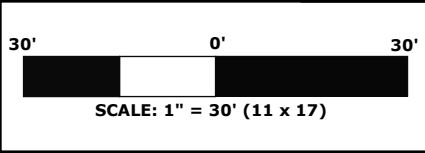
MHW-MHW: ≈77.8'

This exhibit should be used for permitting purposes only and is not intended to be construction drawings. All quantities and measurements should be verified by a licensed contractor.

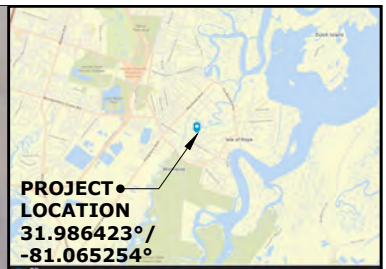
Prepared For:
 Martin & Ashley Minnich
 150 Cardinal Road
 Savannah, GA 31406

LaBarba Environmental Services

EXISTING SHORELINE



2



VICINITY MAP (NTS)

LEGEND:

	ALUMINUM RAMP
	WOOD DECKING
	EXTENDED PROPERTY LINE
	MEAN LOW WATER
	MEAN HIGH WATER
	EDGE OF MARSH VEGETATION

PROPOSED SHORELINE

BULKHEAD: 116' (L) x 1' (W) x 3' (T)
116 SF / 348 CF / 12.88 CY

RIP RAP: ≈64' (L) x ≈2' (W) x ≈1' (T)
≈128 SF / ≈128 CF / ≈4.74 CY

BACKFILL: 116' (L) x <2.67' (W) x <3' (T)
141.1 SF / 211.65 CF / 7.84 CY

* EXEMPTION FROM THE 25-FOOT EPD MARSHLANDS BUFFER WAS OBTAINED ON 6/20/24 AND IS INCLUDED IN THE APPLICATION.

WATERWAY

MLW-MLW: ≈0'

MARSH-MARSH: ≈60'

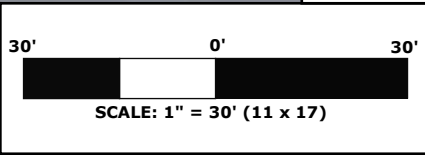
MHW-MHW: ≈77.8'

This exhibit should be used for permitting purposes only and is not intended to be construction drawings. All quantities and measurements should be verified by a licensed contractor.

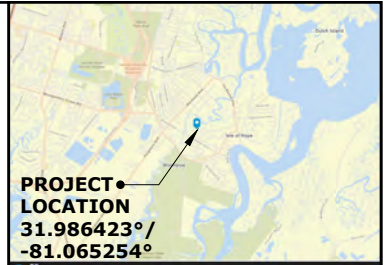
Prepared For:
Martin & Ashley Minnich
150 Cardinal Road
Savannah, GA 31406

LaBarba Environmental Services

PROPOSED BULKHEAD



3



PROJECT LOCATION
 31.986423° /
 -81.065254°

VICINITY MAP (NTS)

- LEGEND:
- ALUMINUM RAMP
 - WOOD DECKING
 - EXTENDED PROPERTY LINE
 - MEAN LOW WATER
 - MEAN HIGH WATER
 - EDGE OF MARSH VEGETATION

PROPOSED SHORELINE

BULKHEAD: 116' (L) x 1' (W) x 3' (T)
 116 SF / 348 CF / 12.88 CY

RIP RAP: ≈64' (L) x ≈2' (W) x ≈1' (T)
 ≈128 SF / ≈128 CF / ≈4.74 CY

BACKFILL: 116' (L) x <2.67' (W) x <3' (T)
 141.1 SF / 211.65 CF / 7.84 CY

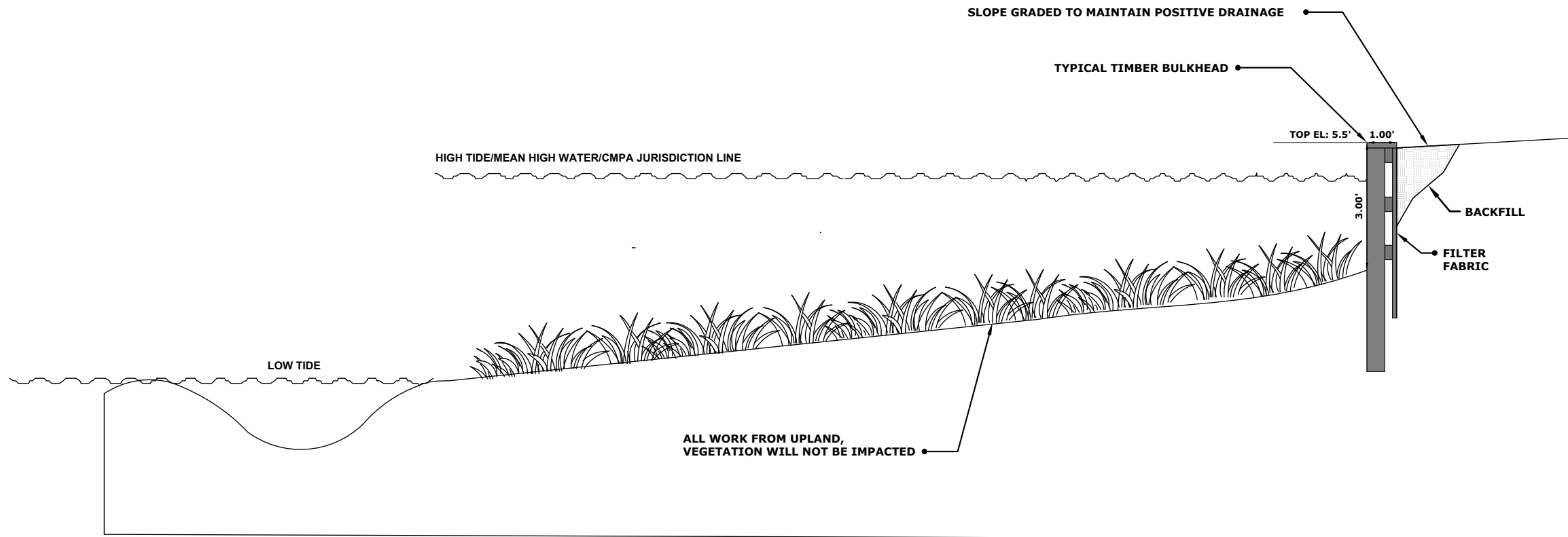
* EXEMPTION FROM THE 25-FOOT EPD MARSHLANDS BUFFER WAS OBTAINED ON 6/20/24 AND IS INCLUDED IN THE APPLICATION.

WATERWAY

MLW-MLW: ≈0'

MARSH-MARSH: ≈60'

MHW-MHW: ≈77.8'



This exhibit should be used for permitting purposes only and is not intended to be construction drawings. All quantities and measurements should be verified by a licensed contractor.

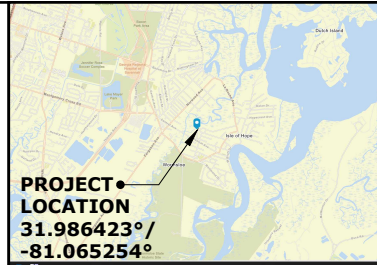
Prepared For:
 Martin & Ashley Minnich
 150 Cardinal Road
 Savannah, GA 31406

LaBarba Environmental Services

PROFILE VIEW

SCALE: NTS

4



PROJECT LOCATION
 31.986423° /
 -81.065254°

VICINITY MAP (NTS)

- LEGEND:
- ALUMINUM RAMP
 - WOOD DECKING
 - EXTENDED PROPERTY LINE
 - MEAN LOW WATER
 - MEAN HIGH WATER
 - EDGE OF MARSH VEGETATION

PROPOSED SHORELINE

BULKHEAD: 116' (L) x 1' (W) x 3' (T)
 116 SF / 348 CF / 12.88 CY

RIP RAP: ≈64' (L) x ≈2' (W) x ≈1' (T)
 ≈128 SF / ≈128 CF / ≈4.74 CY

BACKFILL: 116' (L) x <2.67' (W) x <3' (T)
 141.1 SF / 211.65 CF / 7.84 CY

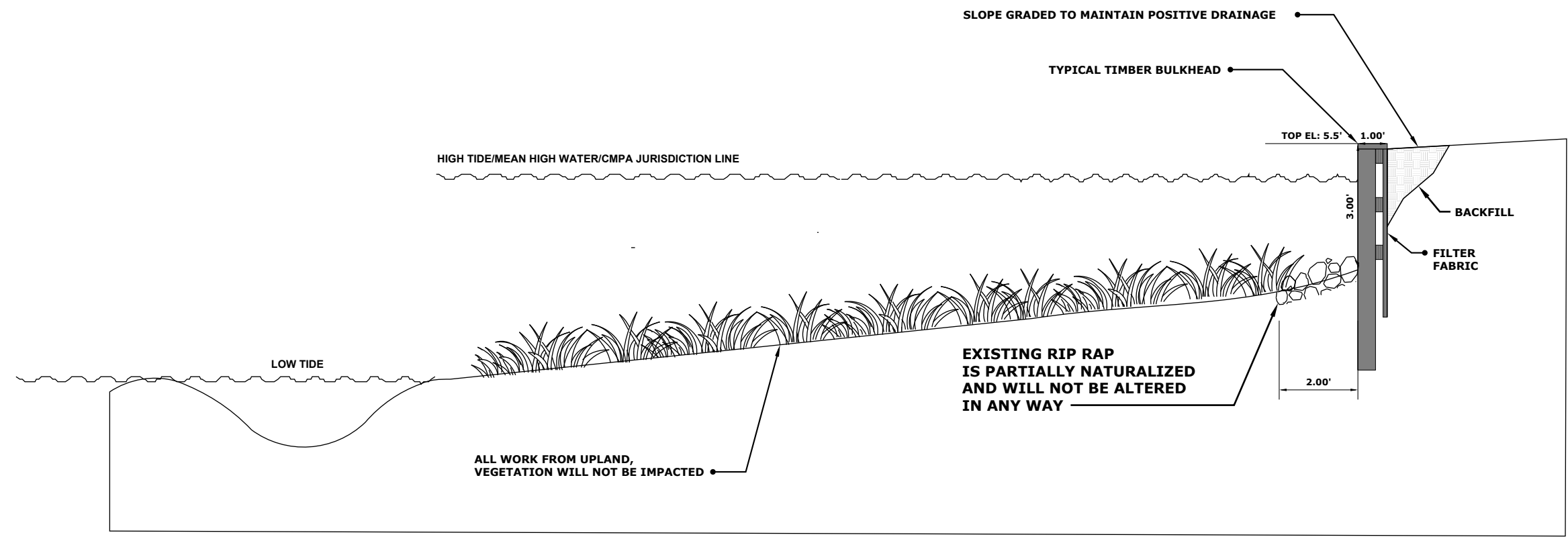
* EXEMPTION FROM THE 25-FOOT EPD MARSHLANDS BUFFER WAS OBTAINED ON 6/20/24 AND IS INCLUDED IN THE APPLICATION.

WATERWAY

MLW-MLW: ≈0'

MARSH-MARSH: ≈60'

MHW-MHW: ≈77.8'



This exhibit should be used for permitting purposes only and is not intended to be construction drawings. All quantities and measurements should be verified by a licensed contractor.

Prepared For:
 Martin & Ashley Minnich
 150 Cardinal Road
 Savannah, GA 31406

LaBarba Environmental Services

PROFILE VIEW
 (EXISTING RIP RAP)

SCALE: NTS

5