

Polk Street ROW and Leonard Private Driveway



Project Area December 10, 2012



October 28, 2020 around Low Tide: Polk Street ROW looking south towards Leonard Property





October 28, 2020 around Low Tide: Polk Street ROW looking south towards Leonard Property



October 21, 2020 around High Tide: Polk Street ROW looking south towards Leonard Property





October 28, 2020 around Low Tide: Polk Street ROW looking south towards Leonard Property





October 28, 2020 around Low Tide: Looking north from Polk Street ROW towards US 80





October 28, 2020 around Low Tide: Polk Street ROW looking south towards Leonard Property





October 28, 2020 around Low Tide: Looking north from Polk Street ROW towards US 80





October 28, 2020 around Low Tide: Looking north from Polk Street ROW towards US 80

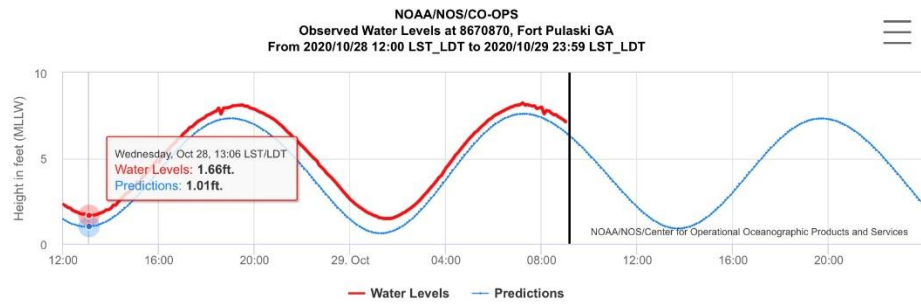




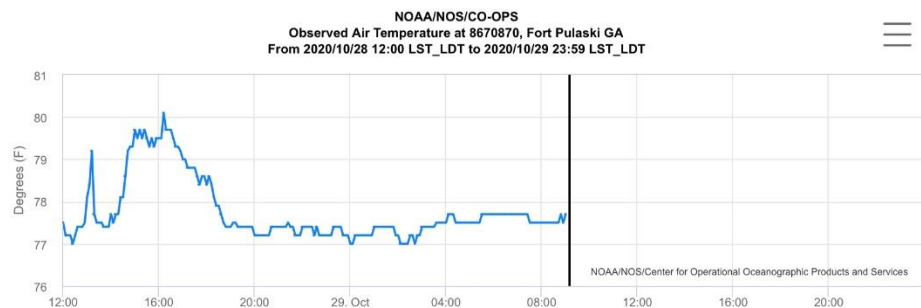
October 28, 2020 around Low Tide: Looking north from Polk Street ROW towards US 80



**Water Levels**  
**7.13 ft.**  
MLLW  
as of 10/29/2020  
09:00 LST/LDT



**Winds**  
**14.38kn.**  
from SSW  
as of 10/29/2020  
09:00 LST/LDT  
**Air Temp**  
**77.7°F**  
as of 10/29/2020  
09:00 LST/LDT



**Water Temp**



October 21, 2020 around High Tide: Looking south from Polk Street ROW toward Leonard Residence





October 21, 2020 around High Tide: Looking south from Polk Street ROW toward Leonard Residence





October 21, 2020 around High Tide: Looking south from Polk Street ROW toward Leonard Residence



October 21, 2020 around High Tide: Looking north from Polk Street ROW toward US 80



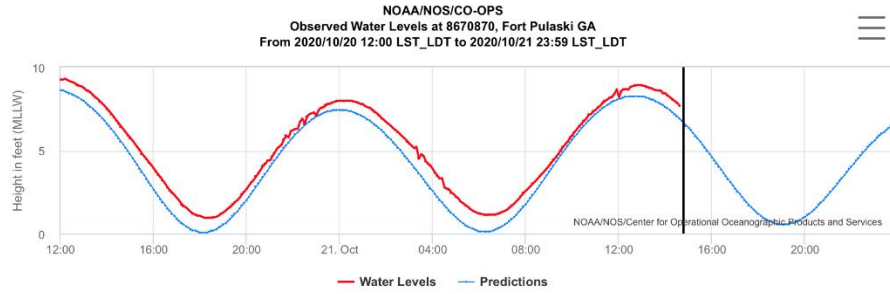




**Water Levels**

**7.7 ft.**

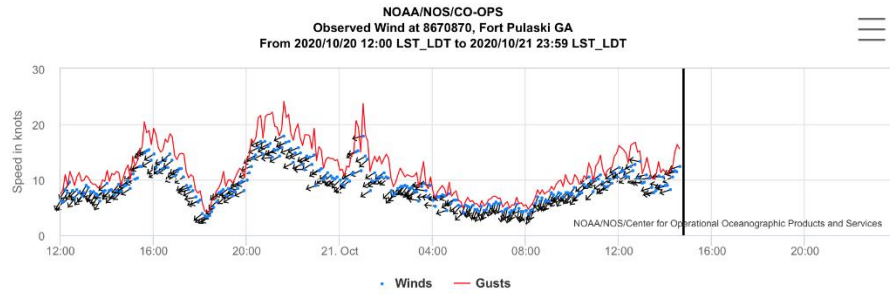
MLLW  
as of 10/21/2020  
14:36 LST/LDT



**Winds**

**12.44kn.**


from ENE  
as of 10/21/2020  
14:36 LST/LDT



**Air Temp**

**72.1°F**

as of 10/21/2020  
14:36 LST/LDT





February 20, 2019

Polk Street ROW looking south





Looking North from Polk Street ROW









January 23, 2019









